


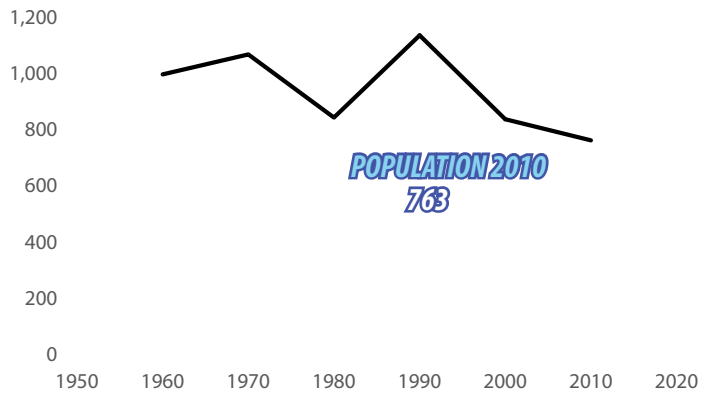
# BROMLEY

## HOUSEHOLD SIZE 2000-2010

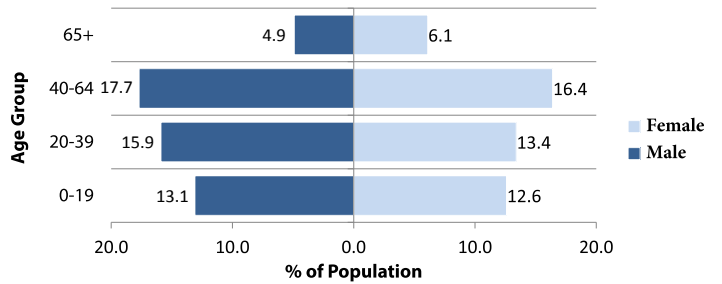


City	2000	2010
Edgewood	3.03	2.66
Independence	2.89	2.95
Villa Hills	2.78	2.56
Kenton Vale	2.74	2.44
Ryland Heights	2.73	2.84
Elsmere	2.71	2.78
Taylor Mill	2.71	2.52
Walton	2.67	2.81
Fairview	2.60	2.38
Ludlow	2.54	2.41
Erlanger	2.50	2.52
<b>Bromley</b>	<b>2.45</b>	<b>2.41</b>
Crescent Springs	2.40	2.45
Fort Wright	2.34	2.26
Covington	2.31	2.30
Lakeside Park	2.30	2.26
Fort Mitchell	2.29	2.34
Crestview Hills	2.26	2.07
Park Hills	2.08	2.19
Unincorporated	NA	NA
<b>Kenton County Average</b>	<b>2.56</b>	<b>2.36</b>

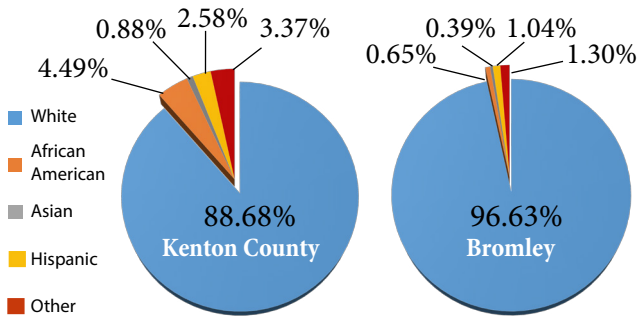
## POPULATION



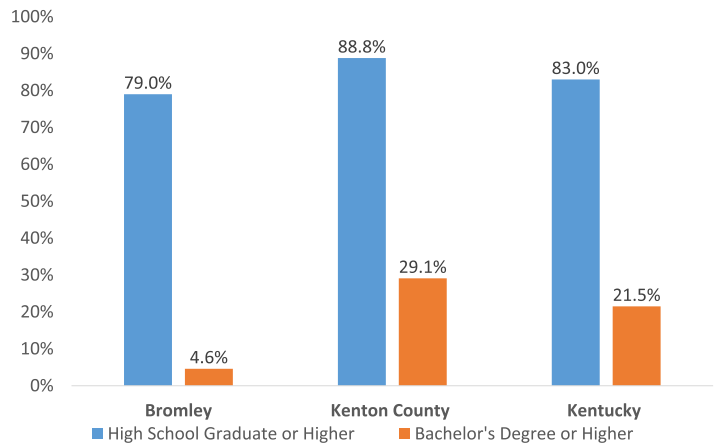
## AGE AND GENDER



## POPULATION BY RACE



## EDUCATIONAL ATTAINMENT



## HOUSING

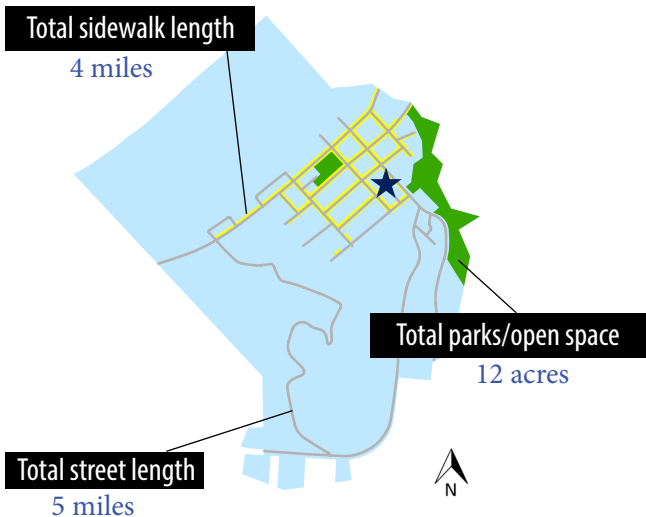
	2000	2010
<b>Total Housing Units</b>	364	313
Single Family	304	257
Multi-Family	60	56
<b>Vacant Housing Units</b>	20	38
<b>Owner Occupied Housing Units</b>	249	215
Median Value	\$68,600	\$86,300
<b>Renter Occupied Units</b>	93	101
Median Gross Rent	\$469	\$731
<b>Median Household Income</b>	\$31,563	\$33,107

Percent of Persons 25 or older from 2010-2014 American Community Survey

### SOURCES


US Census Bureau | Kentucky State Data Center | [www.cityofbromley.org](http://www.cityofbromley.org)  
LINK-GIS | KYTC Traffic Count Reporting System

# BROMLEY



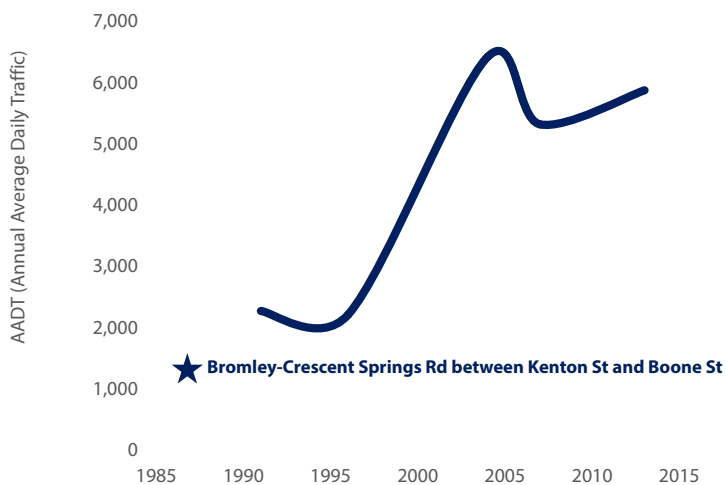
## TREE CANOPY

- Existing Canopy
- Possible Canopy
- Not Suitable

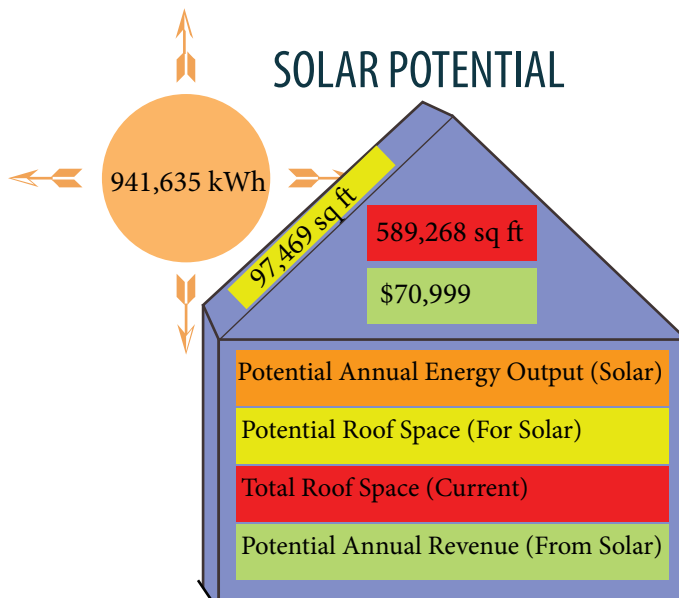


124 Acres of existing tree canopy

## KEY TRAFFIC COUNTS



## SOLAR POTENTIAL



## PERMITS REQUESTED

DATA NOT AVAILABLE

Data include building, zoning, electrical and HVAC permits

## ZONING 2015

