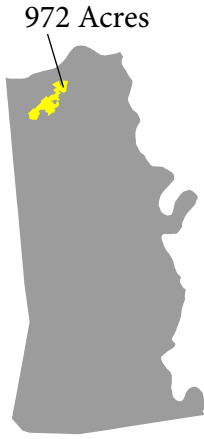


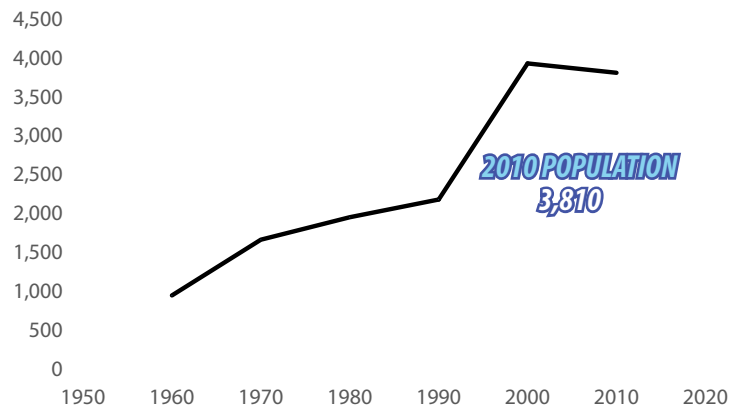
CRESCENT SPRINGS

HOUSEHOLD SIZE 2000-2010

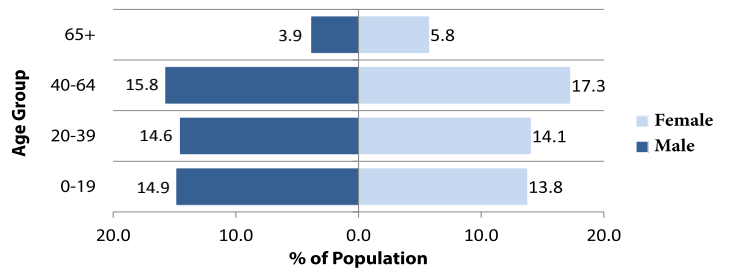


City	2000	2010
Edgewood	3.03	2.66
Independence	2.89	2.95
Villa Hills	2.78	2.56
Kenton Vale	2.74	2.44
Ryland Heights	2.73	2.84
Elsmere	2.71	2.78
Taylor Mill	2.71	2.52
Walton	2.67	2.81
Fairview	2.60	2.38
Ludlow	2.54	2.41
Erlanger	2.50	2.52
Bromley	2.45	2.41
Crescent Springs	2.40	2.45
Fort Wright	2.34	2.26
Covington	2.31	2.30
Lakeside Park	2.30	2.26
Fort Mitchell	2.29	2.34
Crestview Hills	2.26	2.07
Park Hills	2.08	2.19
Unincorporated	NA	NA
Kenton County Average	2.56	2.36

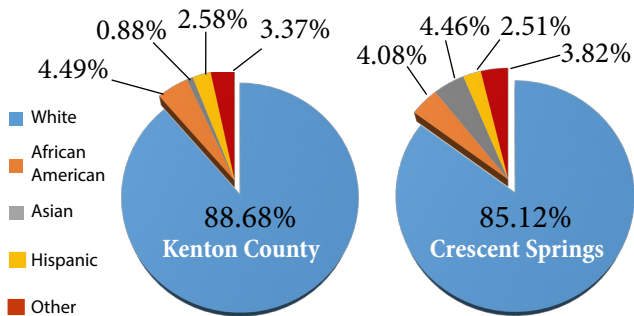
POPULATION



AGE AND GENDER



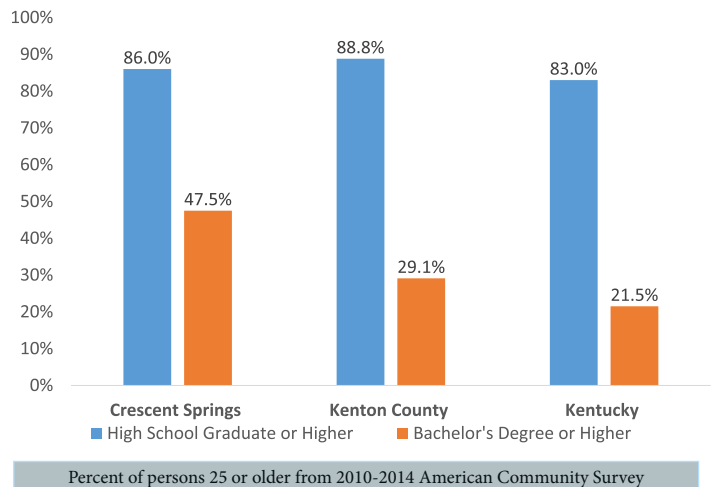
POPULATION BY RACE



HOUSING

	2000	2010
Total Housing Units	1,736	1,681
Single Family	922	919
Multi-Family	814	762
Vacant Housing Units	122	135
Owner Occupied Housing Units	936	869
Median Value	\$200,700	\$284,000
Renter Occupied Units	702	685
Median Gross Rent	\$537	\$670
Median Household Income	\$41,429	\$47,367

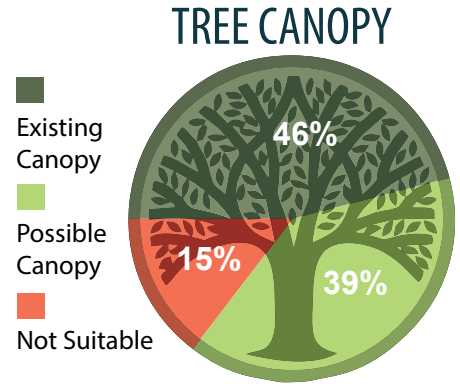
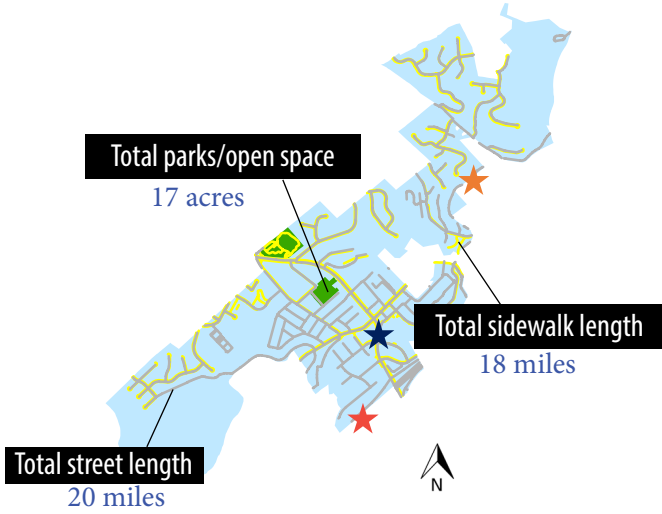
EDUCATIONAL ATTAINMENT



SOURCES

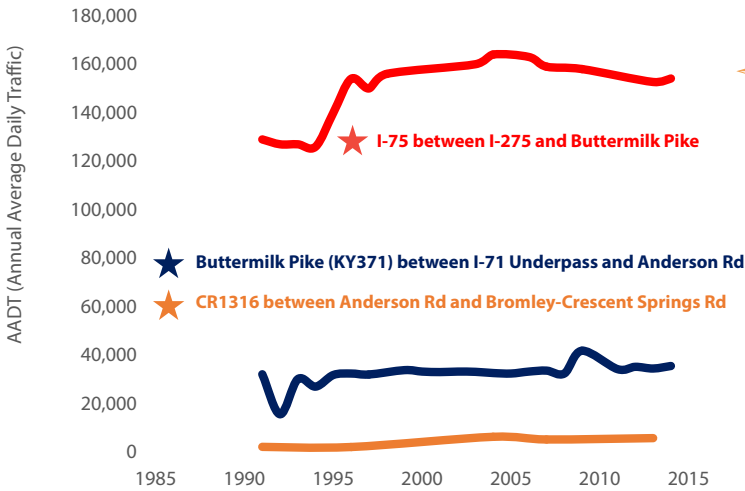
US Census Bureau | Kentucky State Data Center | www.crescent-springs.ky.us
LINK-GIS | KYTC Traffic Count Reporting System

CRESCENT SPRINGS

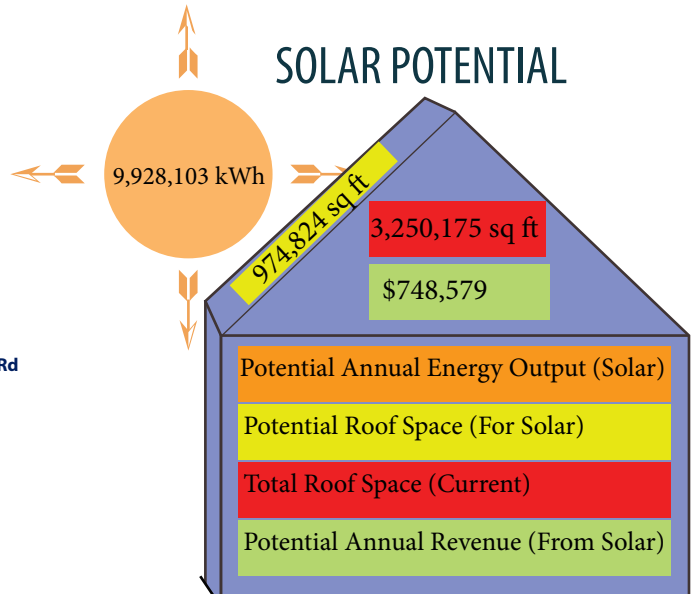


445 Acres of existing tree canopy

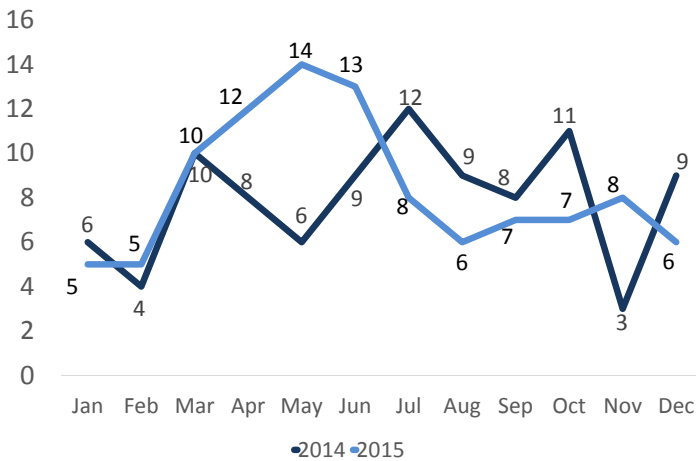
KEY TRAFFIC COUNTS



SOLAR POTENTIAL



PERMITS REQUESTED



Data include building, zoning, electrical and HVAC permits

ZONING 2015

