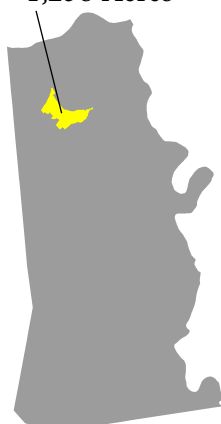


# CRESTVIEW HILLS

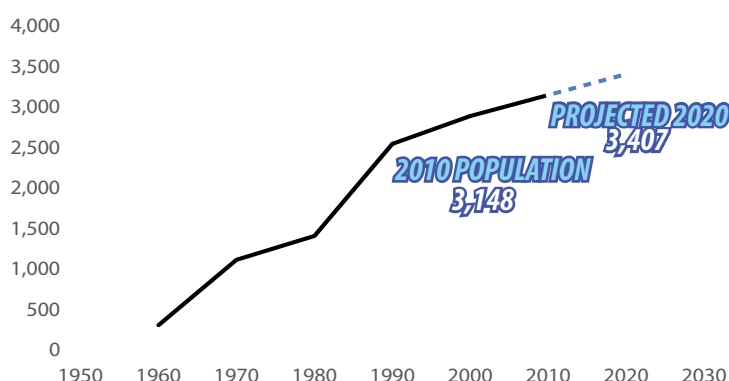
## HOUSEHOLD SIZE 2000-2010

1,238 Acres



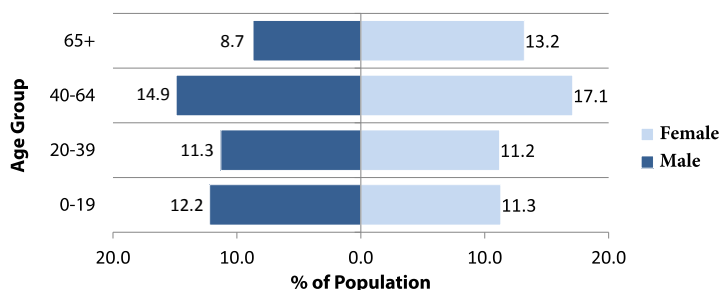
City	2000	2010
Edgewood	3.03	2.66
Independence	2.89	2.95
Villa Hills	2.78	2.56
Kenton Vale	2.74	2.44
Ryland Heights	2.73	2.84
Elsmere	2.71	2.78
Taylor Mill	2.71	2.52
Walton	2.67	2.81
Fairview	2.60	2.38
Ludlow	2.54	2.41
Erlanger	2.50	2.52
Bromley	2.45	2.41
Crescent Springs	2.40	2.45
Fort Wright	2.34	2.26
Covington	2.31	2.30
Lakeside Park	2.30	2.26
Fort Mitchell	2.29	2.34
<b>Crestview Hills</b>	<b>2.26</b>	<b>2.07</b>
Park Hills	2.08	2.19
Unincorporated	NA	NA
<b>Kenton County Average</b>	<b>2.56</b>	<b>2.36</b>

## POPULATION

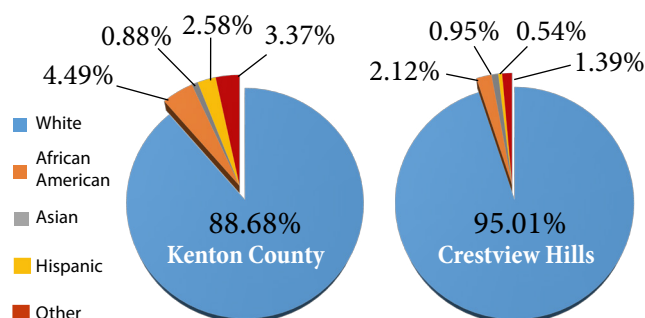


The population projection included above was produced using the Average Annual Absolute Change (AAAC) method. Census data are used in the calculation but are not an official census projection.

## AGE AND GENDER



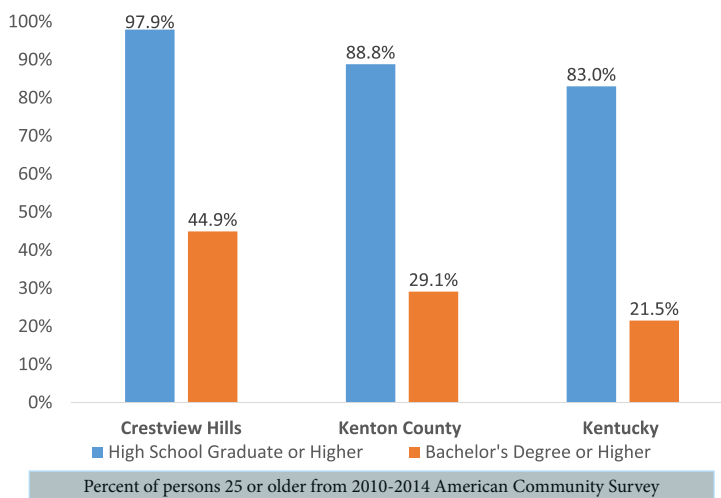
## POPULATION BY RACE



## HOUSING

	2000	2010
<b>Total Housing Units</b>	1,257	1,275
Single Family	1,010	940
Multi-Family	247	335
<b>Vacant Housing Units</b>	64	75
<b>Owner Occupied Housing Units</b>	988	1,004
Median Value	\$153,400	\$186,500
<b>Renter Occupied Units</b>	205	384
Median Gross Rent	\$890	\$871
<b>Median Household Income</b>	\$57,473	\$65,859

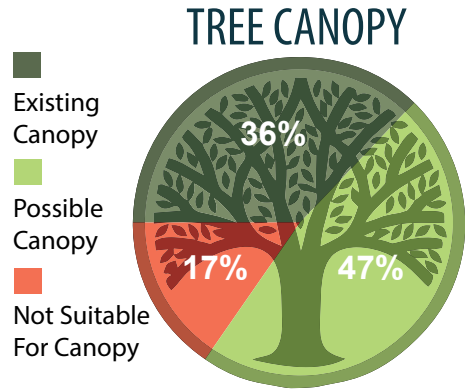
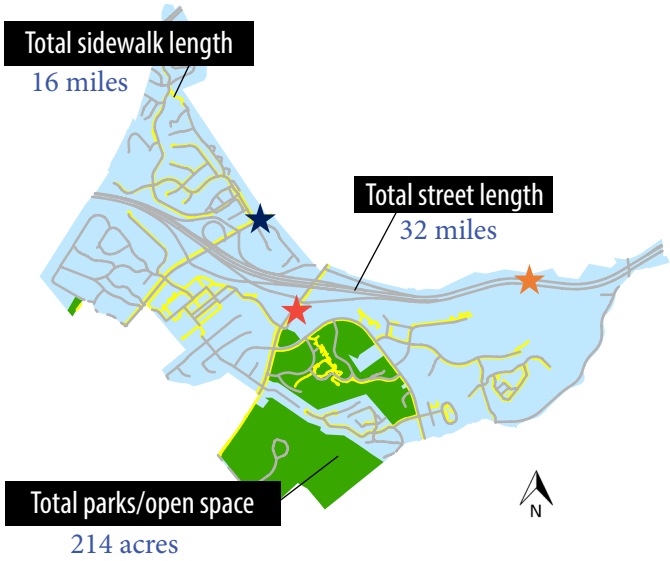
## EDUCATIONAL ATTAINMENT



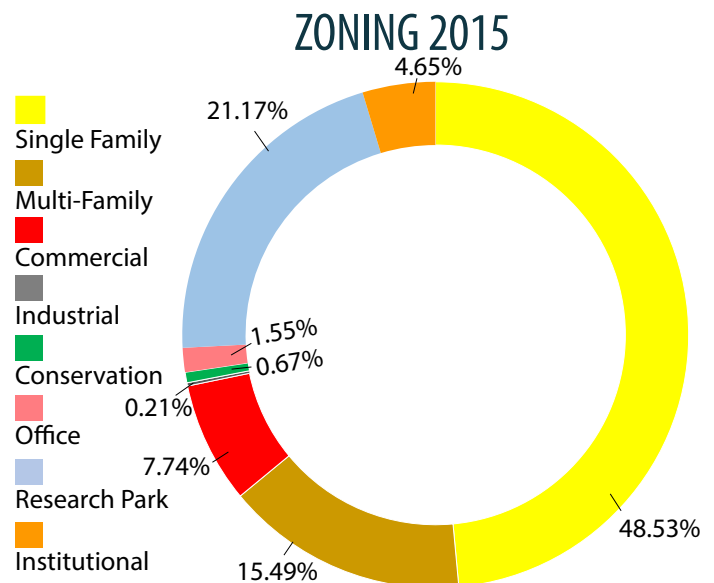
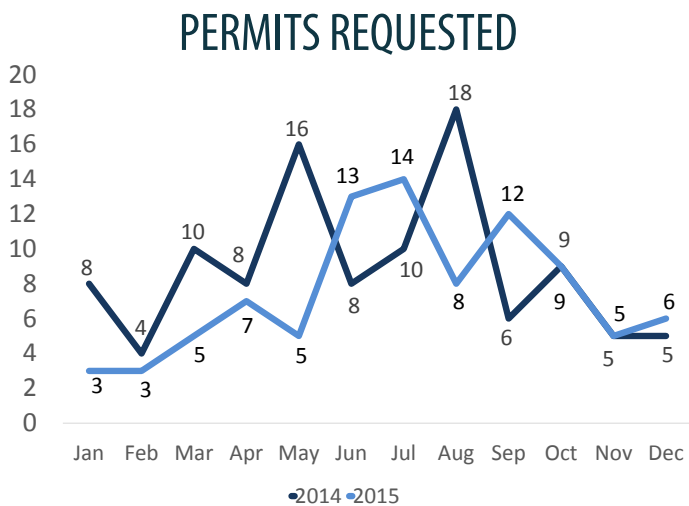
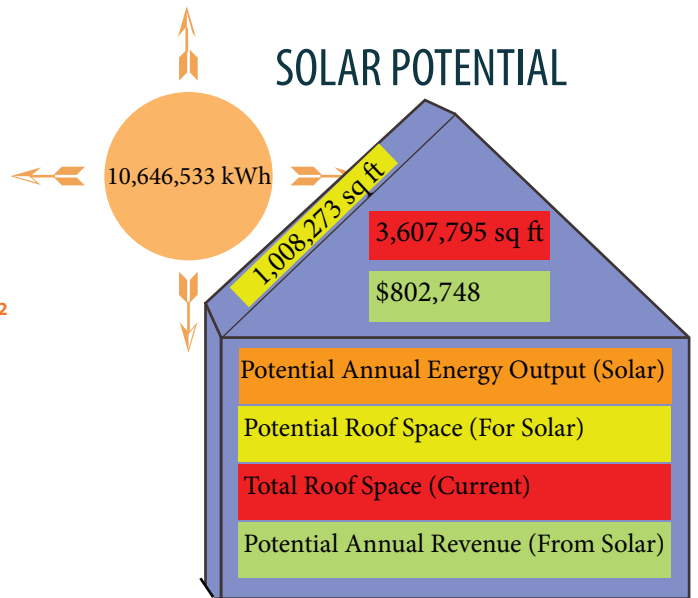
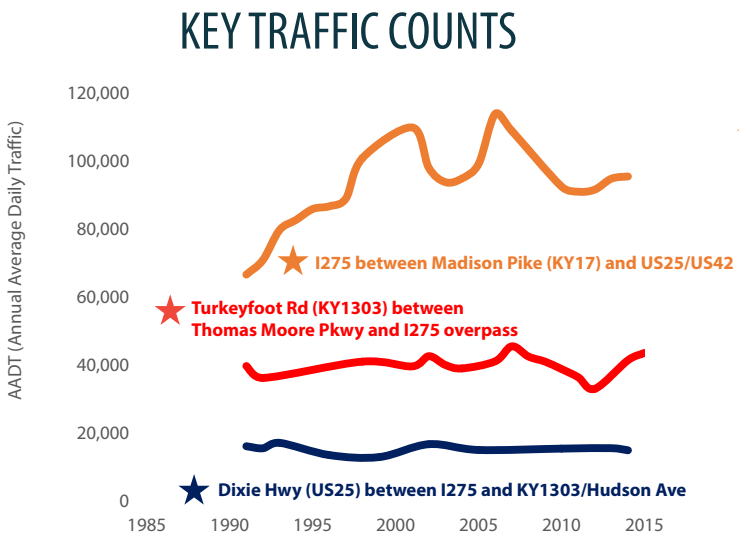
### SOURCES

US Census Bureau | Kentucky State Data Center | [www.crestviewhills.com](http://www.crestviewhills.com)  
LINK-GIS | KYTC Traffic Count Reporting System

# CRESTVIEW HILLS



437 Acres of existing tree canopy



Data include building, zoning, electrical and HVAC permits