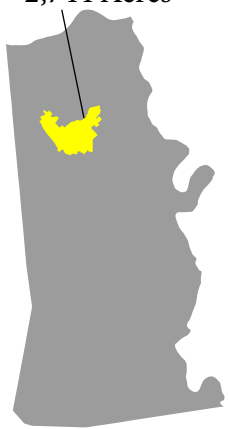


EDGEWOOD

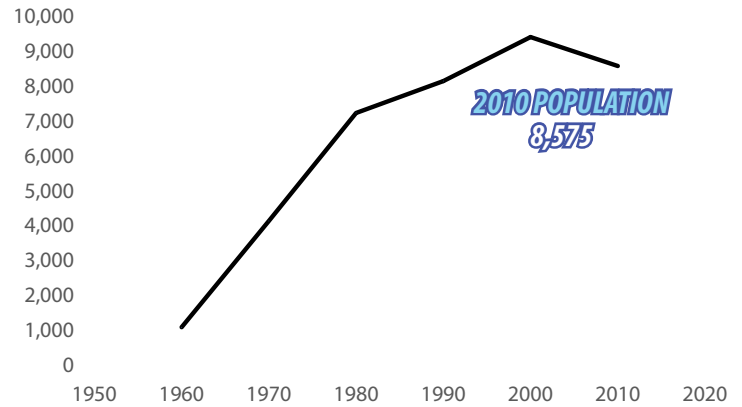
HOUSEHOLD SIZE 2000-2010

2,744 Acres

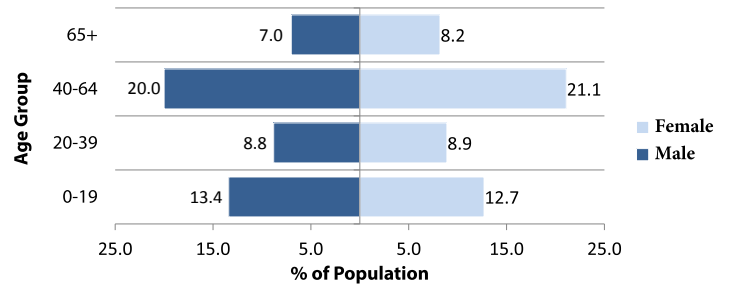


City	2000	2010
Edgewood	3.03	2.66
Independence	2.89	2.95
Villa Hills	2.78	2.56
Kenton Vale	2.74	2.44
Ryland Heights	2.73	2.84
Elsmere	2.71	2.78
Taylor Mill	2.71	2.52
Walton	2.67	2.81
Fairview	2.60	2.38
Ludlow	2.54	2.41
Erlanger	2.50	2.52
Bromley	2.45	2.41
Crescent Springs	2.40	2.45
Fort Wright	2.34	2.26
Covington	2.31	2.30
Lakeside Park	2.30	2.26
Fort Mitchell	2.29	2.34
Crestview Hills	2.26	2.07
Park Hills	2.08	2.19
Unincorporated	NA	NA
Kenton County Average	2.56	2.36

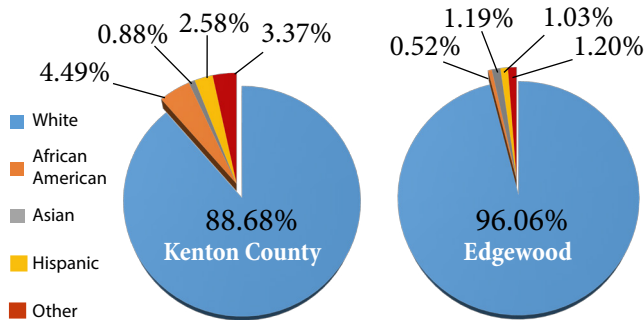
POPULATION



AGE AND GENDER



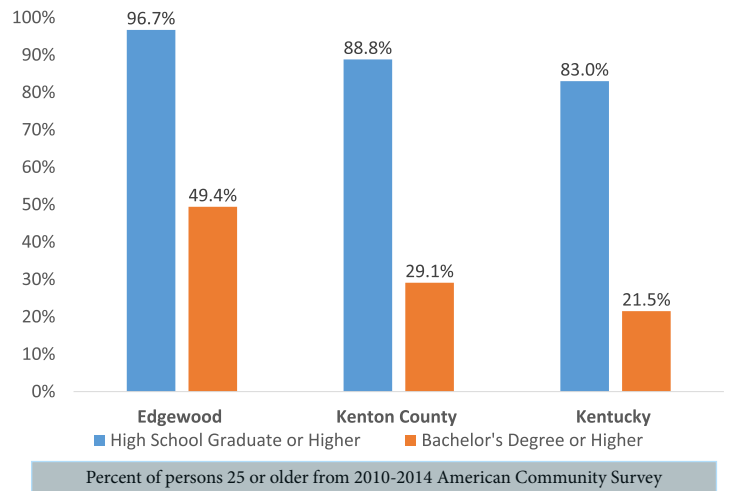
POPULATION BY RACE



HOUSING

	2000	2010
Total Housing Units	3,191	3,262
Single Family	3,049	3,039
Multi-Family	142	223
Vacant Housing Units	50	105
Owner Occupied Housing Units	2,903	2,886
Median Value	\$154,200	\$204,900
Renter Occupied Units	196	339
Median Gross Rent	\$721	\$995
Median Household Income	\$76,218	\$85,552

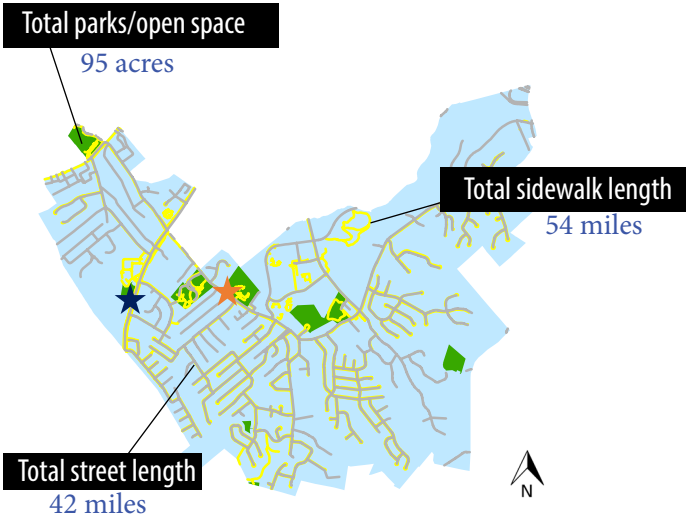
EDUCATIONAL ATTAINMENT



SOURCES

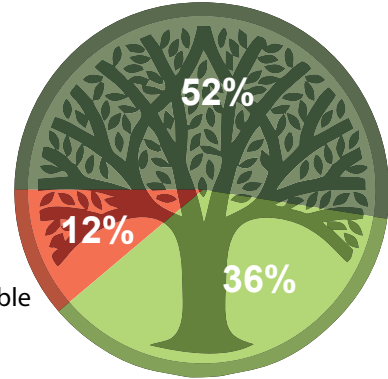
US Census Bureau | Kentucky State Data Center | www.edgewoodky.gov
LINK-GIS | KYTC Traffic Count Reporting System

EDGEWOOD



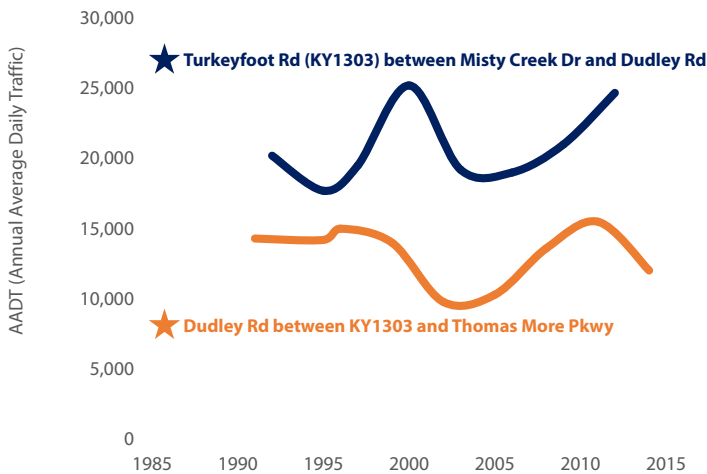
TREE CANOPY

- Existing Canopy
- Possible Canopy
- Not Suitable

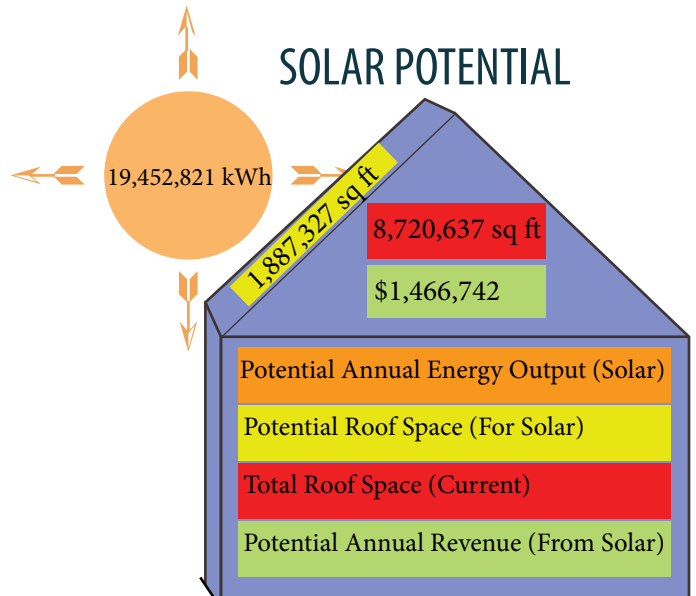


1,430 Acres of existing tree canopy

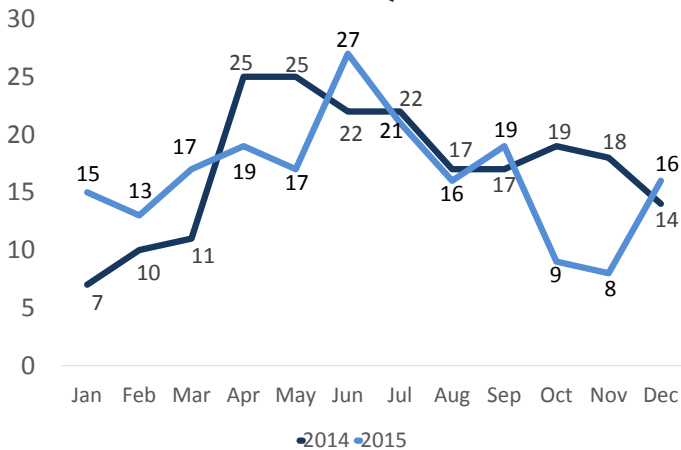
KEY TRAFFIC COUNTS



SOLAR POTENTIAL



PERMITS REQUESTED



Data include building, zoning, electrical and HVAC permits

ZONING 2015

- Single Family
- Institutional
- Commercial
- Office
- Industrial

