


ERLANGER

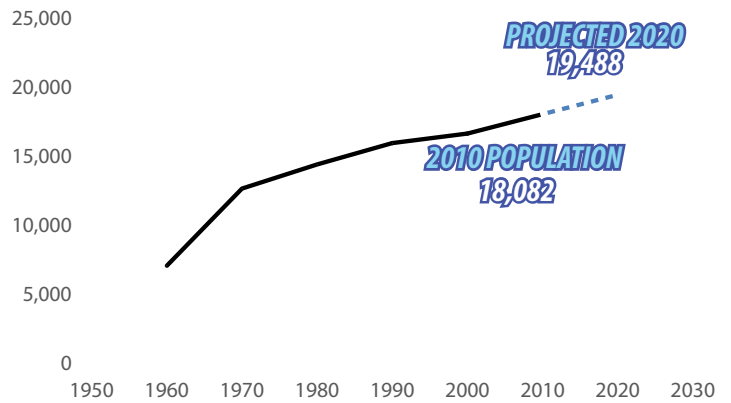
HOUSEHOLD SIZE 2000-2010

5,404 Acres



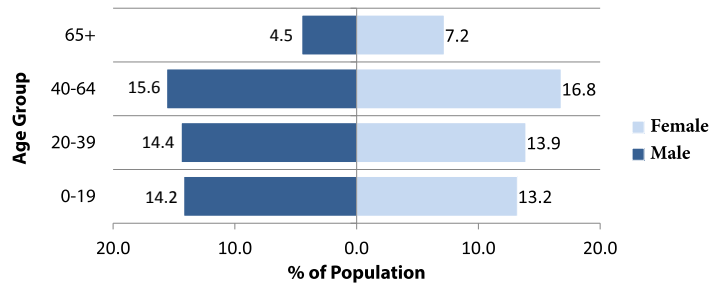
City	2000	2010
Edgewood	3.03	2.66
Independence	2.89	2.95
Villa Hills	2.78	2.56
Kenton Vale	2.74	2.44
Ryland Heights	2.73	2.84
Elsmere	2.71	2.78
Taylor Mill	2.71	2.52
Walton	2.67	2.81
Fairview	2.60	2.38
Ludlow	2.54	2.41
Erlanger	2.50	2.52
Bromley	2.45	2.41
Crescent Springs	2.40	2.45
Fort Wright	2.34	2.26
Covington	2.31	2.30
Lakeside Park	2.30	2.26
Fort Mitchell	2.29	2.34
Crestview Hills	2.26	2.07
Park Hills	2.08	2.19
Unincorporated	NA	NA
Kenton County Average	2.56	2.36

POPULATION

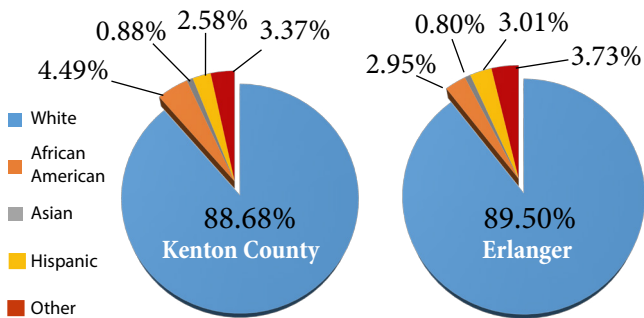


The population projection included above was produced using the Average Annual Absolute Change method. Census data are used in the calculation but are not an official census projection.

AGE AND GENDER



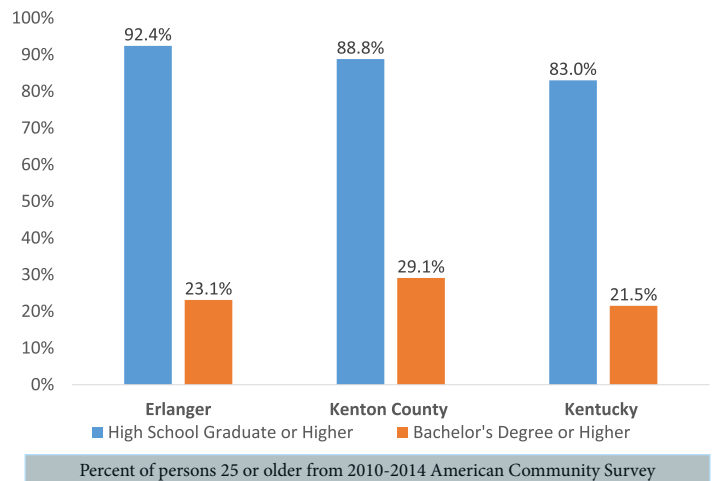
POPULATION BY RACE



HOUSING

	2000	2010
Total Housing Units	6,865	7,359
Single Family	4,857	5,394
Multi-Family	2,052	1,965
Vacant Housing Units	268	464
Owner Occupied Housing Units	4,485	5,033
Median Value	\$97,100	\$131,300
Renter Occupied Units	2,112	2,059
Median Gross Rent	\$535	\$695
Median Household Income	\$42,835	\$58,627

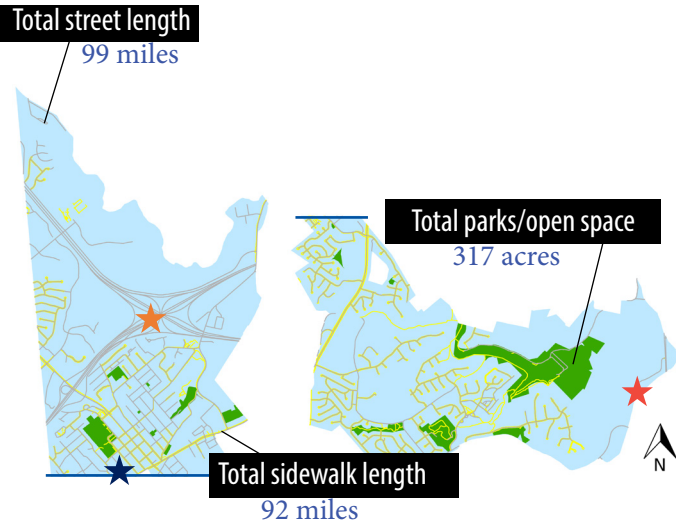
EDUCATIONAL ATTAINMENT



SOURCES


US Census Bureau | Kentucky State Data Center | www.ci.erlanger.ky.us
LINK-GIS | KYTC Traffic Count Reporting System

ERLANGER



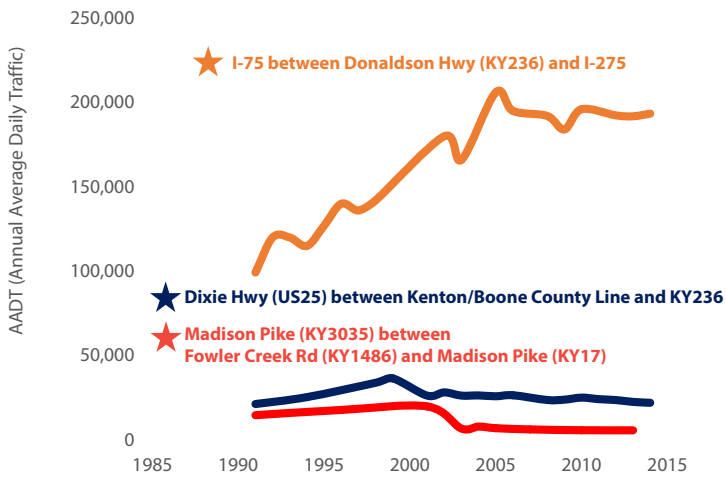
TREE CANOPY

- Existing Canopy
- Possible Canopy
- Not Suitable

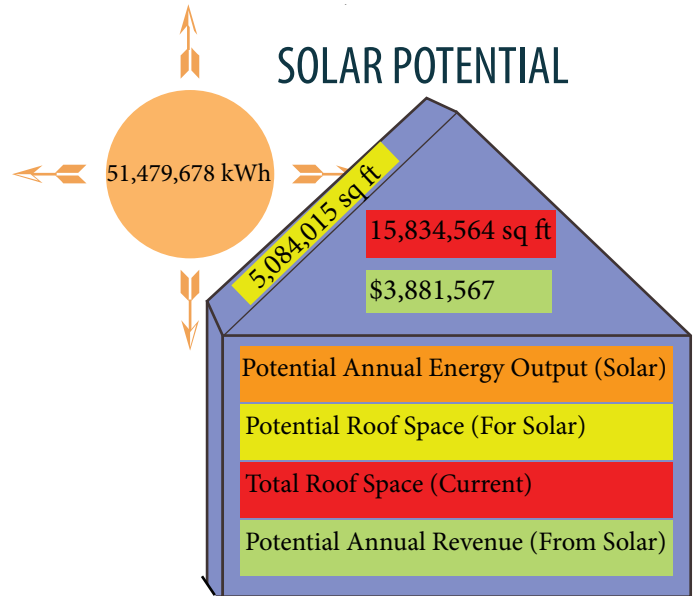


2,437 Acres of existing tree canopy

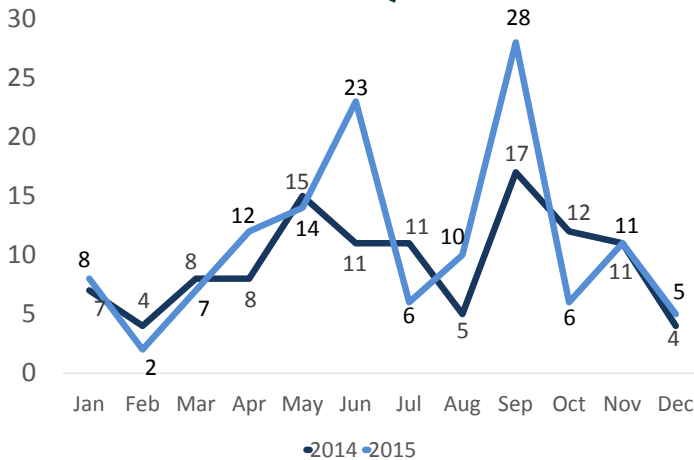
KEY TRAFFIC COUNTS



SOLAR POTENTIAL



PERMITS REQUESTED



Data include building, zoning, electrical and HVAC permits

ZONING 2015

