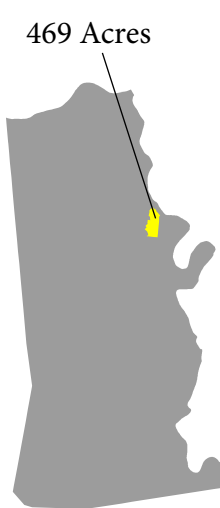


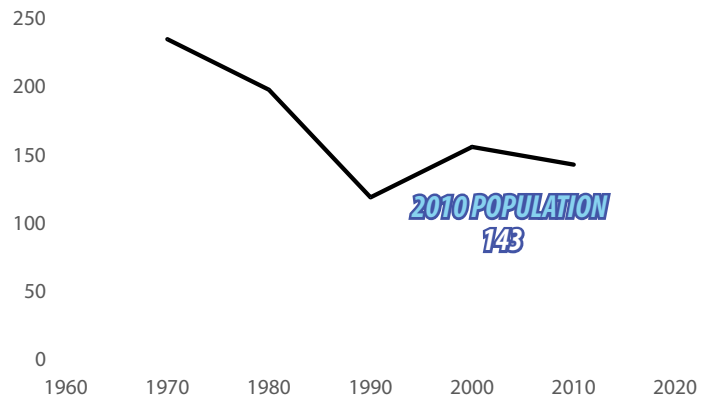
FAIRVIEW

HOUSEHOLD SIZE 2000-2010

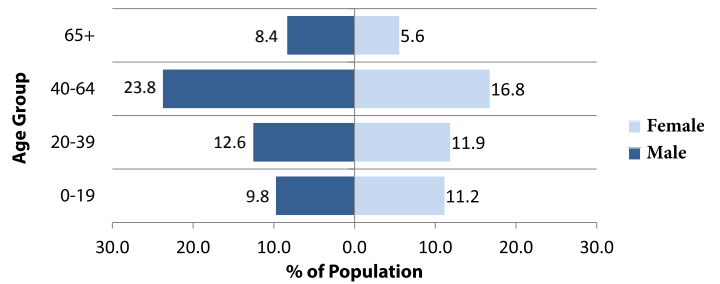


City	2000	2010
Edgewood	3.03	2.66
Independence	2.89	2.95
Villa Hills	2.78	2.56
Kenton Vale	2.74	2.44
Ryland Heights	2.73	2.84
Elsmere	2.71	2.78
Taylor Mill	2.71	2.52
Walton	2.67	2.81
Fairview	2.60	2.38
Ludlow	2.54	2.41
Erlanger	2.50	2.52
Bromley	2.45	2.41
Crescent Springs	2.40	2.45
Fort Wright	2.34	2.26
Covington	2.31	2.30
Lakeside Park	2.30	2.26
Fort Mitchell	2.29	2.34
Crestview Hills	2.26	2.07
Park Hills	2.08	2.19
Unincorporated	NA	NA
Kenton County Average	2.56	2.36

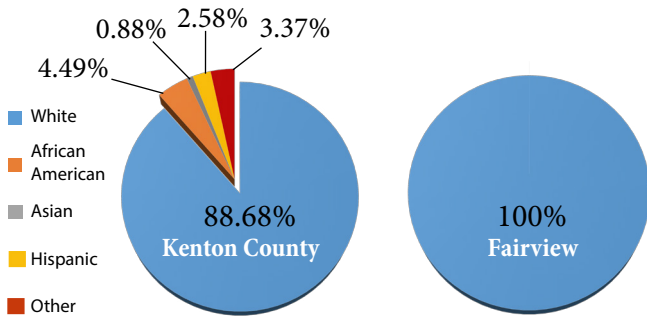
POPULATION



AGE AND GENDER



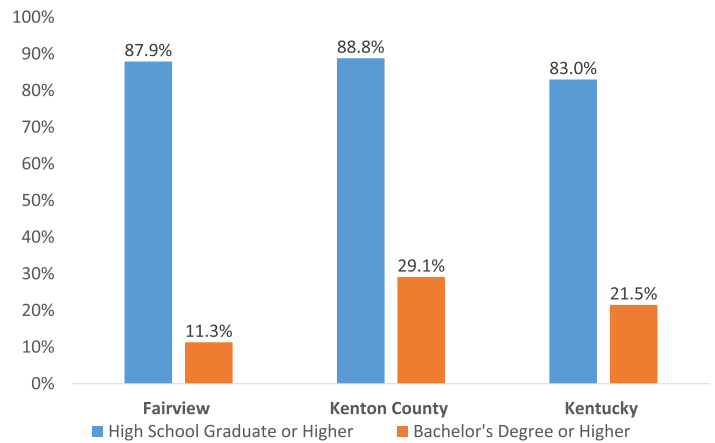
POPULATION BY RACE



HOUSING

	2000	2010
Total Housing Units	14	67
Single Family	14	67
Multi-Family	0	0
Vacant Housing Units	2	7
Owner Occupied Housing Units	55	56
Median Value	\$78,800	\$151,000
Renter Occupied Units	5	4
Median Gross Rent	NA	NA
Median Household Income	\$55,417	\$49,375

EDUCATIONAL ATTAINMENT

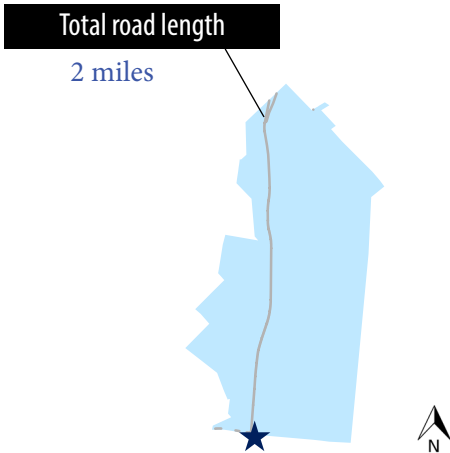


Percent of persons 25 or older from 2010-2014 American Community Survey

SOURCES

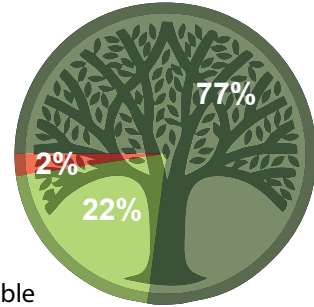
US Census Bureau | Kentucky State Data Center | www.fairview.ky.gov
LINK-GIS | KYTC Traffic Count Reporting System

FAIRVIEW



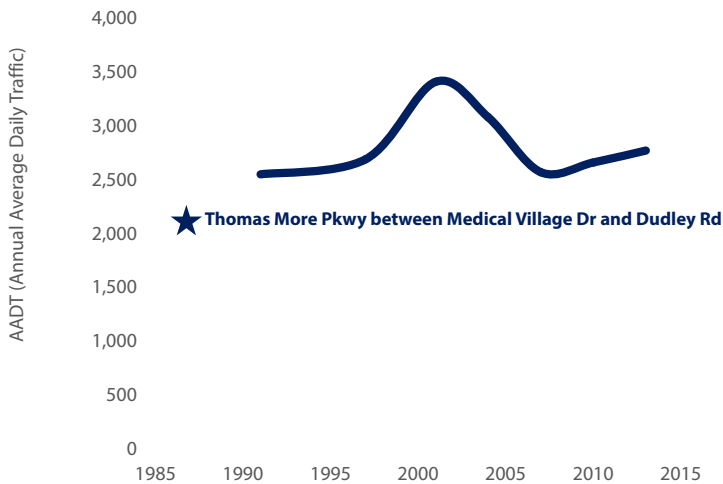
TREE CANOPY

- Existing Canopy
- Possible Canopy
- Not Suitable

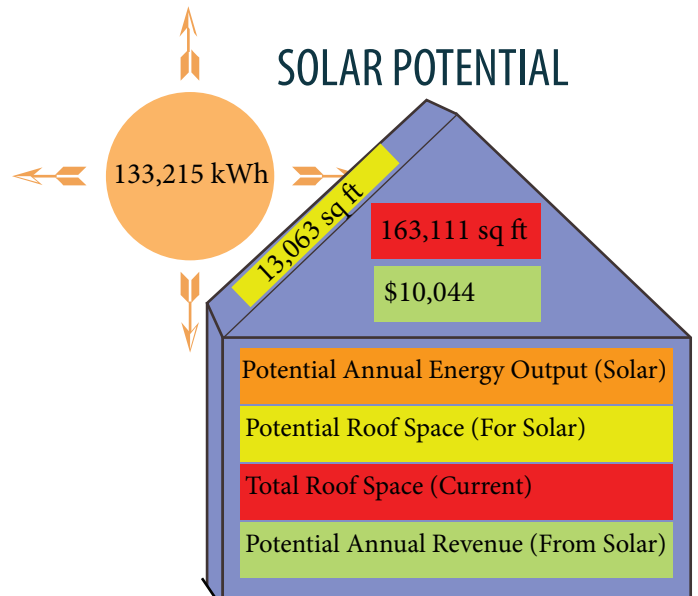


358 Acres of existing tree canopy

KEY TRAFFIC COUNTS



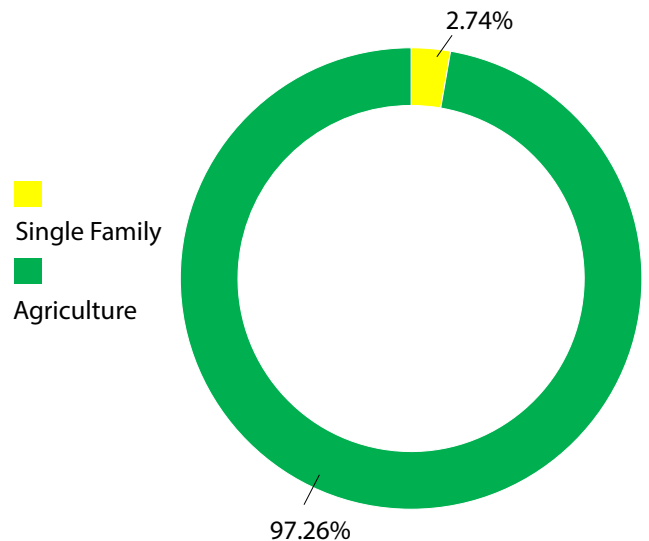
SOLAR POTENTIAL



PERMITS REQUESTED

DATA NOT AVAILABLE

ZONING 2015



Data include building, zoning, electrical and HVAC permits