


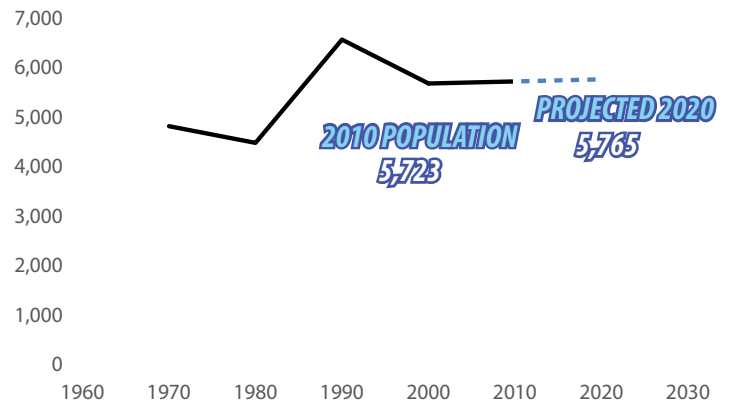
FORT WRIGHT

HOUSEHOLD SIZE 2000-2010



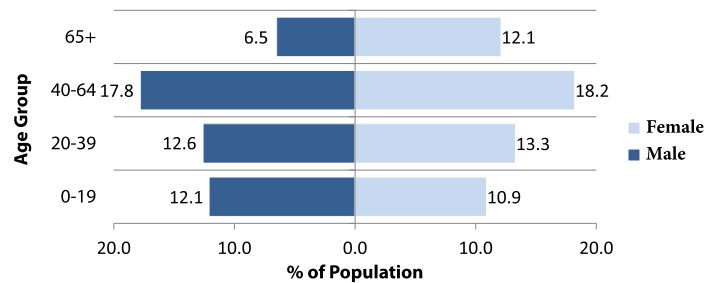
City	2000	2010
Edgewood	3.03	2.66
Independence	2.89	2.95
Villa Hills	2.78	2.56
Kenton Vale	2.74	2.44
Ryland Heights	2.73	2.84
Elsmere	2.71	2.78
Taylor Mill	2.71	2.52
Walton	2.67	2.81
Fairview	2.60	2.38
Ludlow	2.54	2.41
Erlanger	2.50	2.52
Bromley	2.45	2.41
Crescent Springs	2.40	2.45
Fort Wright	2.34	2.26
Covington	2.31	2.30
Lakeside Park	2.30	2.26
Fort Mitchell	2.29	2.34
Crestview Hills	2.26	2.07
Park Hills	2.08	2.19
Unincorporated	NA	NA
Kenton County Average	2.56	2.36

POPULATION

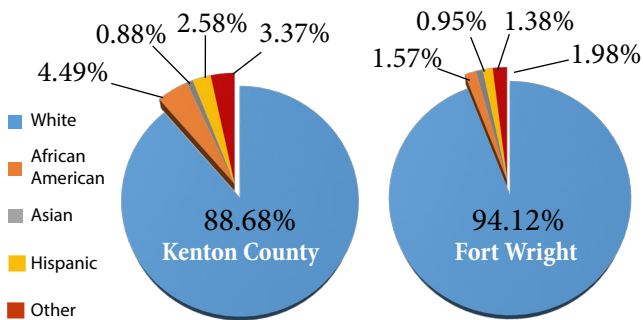


The population projection included above was produced using the Average Annual Absolute Change (AAAC) method. Census data are used in the calculation but are not an official census projection.

AGE AND GENDER



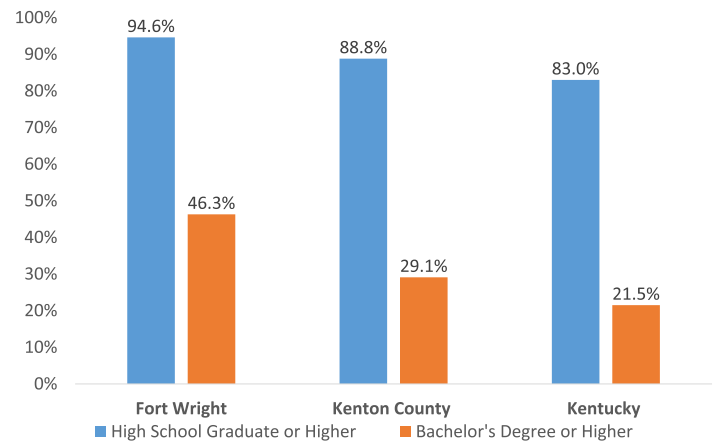
POPULATION BY RACE



HOUSING

	2000	2010
Total Housing Units	2,566	2,617
Single Family	1,812	1,772
Multi-Family	754	845
Vacant Housing Units	143	159
Owner Occupied Housing Units	1,744	1,782
Median Value	\$136,200	\$187,900
Renter Occupied Units	686	754
Median Gross Rent	\$564	\$703
Median Household Income	\$52,394	\$66,033

EDUCATIONAL ATTAINMENT

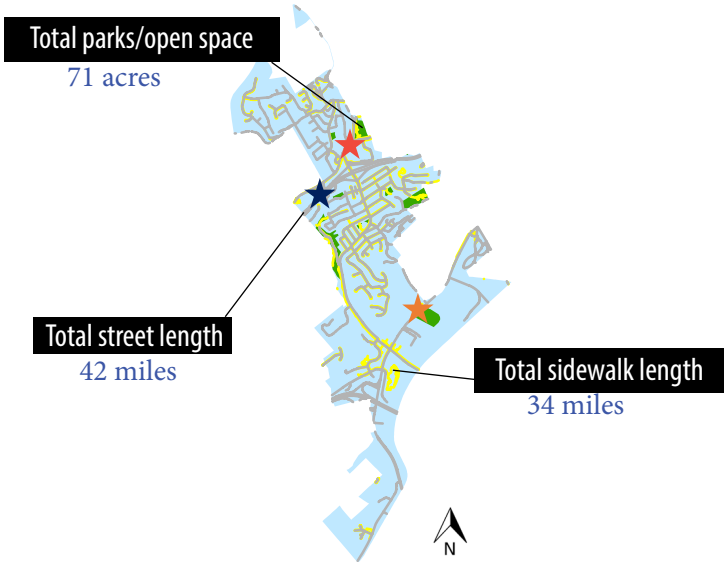


Percent of persons 25 or older from 2010-2014 American Community Survey

SOURCES

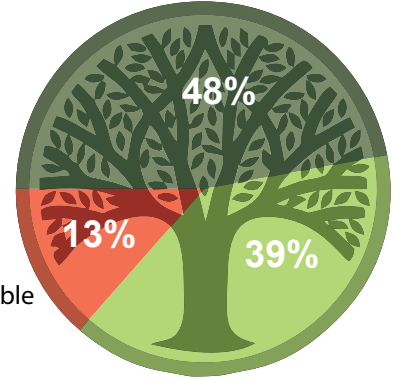
US Census Bureau | Kentucky State Data Center | www.fortwright.com
LINK-GIS | KYTC Traffic Count Reporting System

FORT WRIGHT



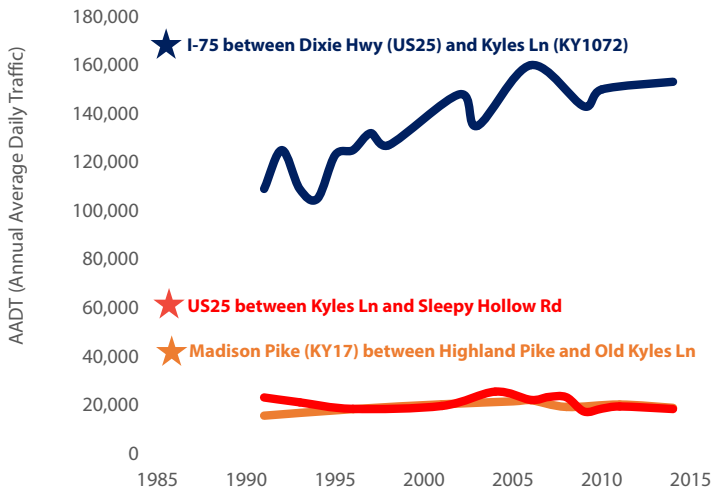
TREE CANOPY

- Existing Canopy
- Possible Canopy
- Not Suitable

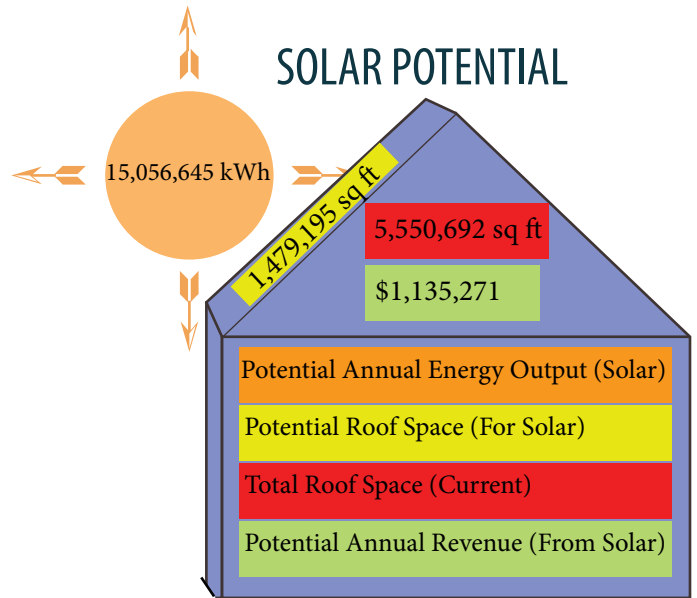


1,058 Acres of existing tree canopy

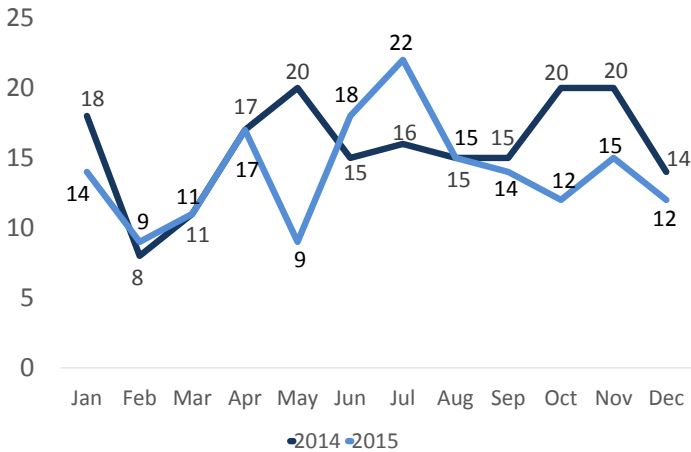
KEY TRAFFIC COUNTS



SOLAR POTENTIAL



PERMITS REQUESTED



Data include building, zoning, electrical and HVAC permits

ZONING 2015

