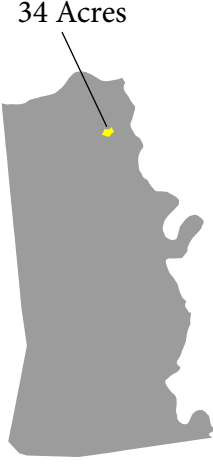


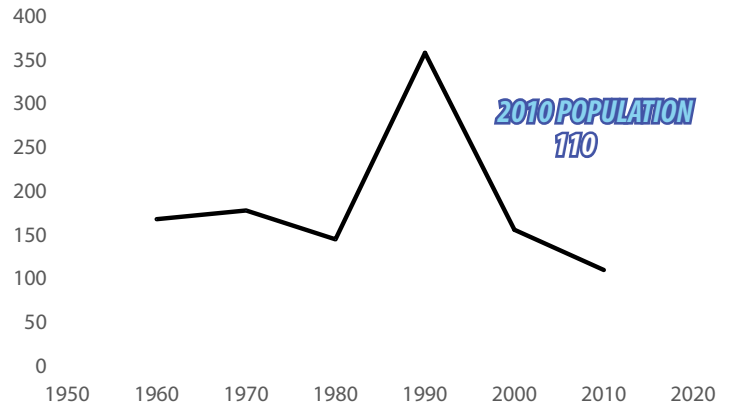
KENTON VALE

HOUSEHOLD SIZE 2000-2010

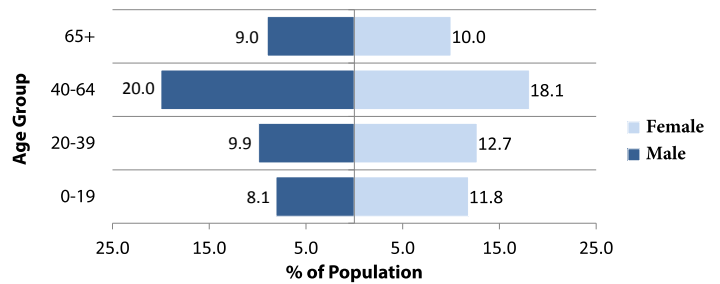


City	2000	2010
Edgewood	3.03	2.66
Independence	2.89	2.95
Villa Hills	2.78	2.56
Kenton Vale	2.74	2.44
Ryland Heights	2.73	2.84
Elsmere	2.71	2.78
Taylor Mill	2.71	2.52
Walton	2.67	2.81
Fairview	2.60	2.38
Ludlow	2.54	2.41
Erlanger	2.50	2.52
Bromley	2.45	2.41
Crescent Springs	2.40	2.45
Fort Wright	2.34	2.26
Covington	2.31	2.30
Lakeside Park	2.30	2.26
Fort Mitchell	2.29	2.34
Crestview Hills	2.26	2.07
Park Hills	2.08	2.19
Unincorporated	NA	NA
Kenton County Average	2.56	2.36

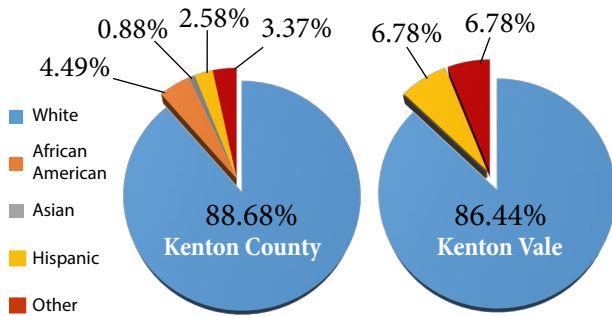
POPULATION



AGE AND GENDER



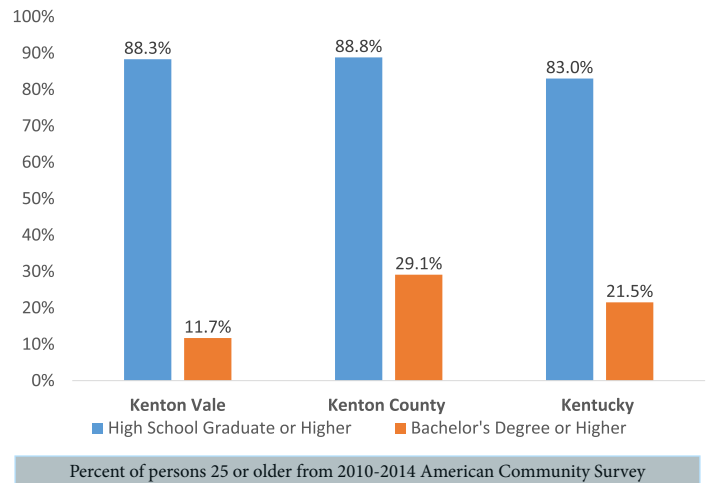
POPULATION BY RACE



HOUSING

	2000	2010
Total Housing Units	58	74
Single Family	58	73
Multi-Family	0	1
Vacant Housing Units	2	6
Owner Occupied Housing Units	47	30
Median Value	\$70,700	\$103,100
Renter Occupied Units	10	15
Median Gross Rent	\$679	\$907
Median Household Income	\$43,750	\$36,146

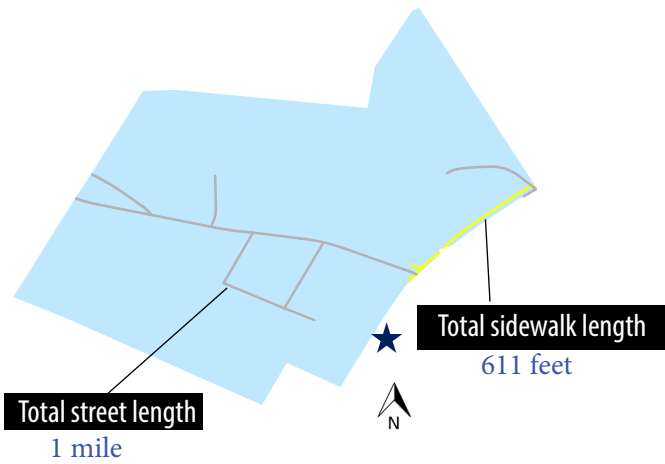
EDUCATIONAL ATTAINMENT



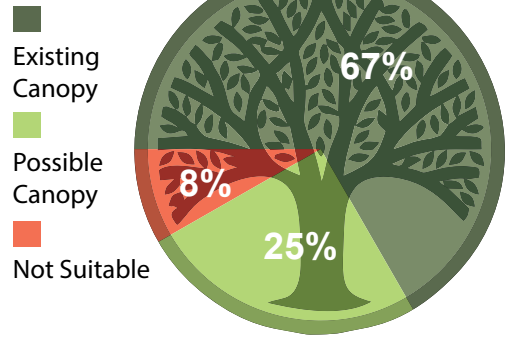
SOURCES

US Census Bureau | Kentucky State Data Center
LINK-GIS | KYTC Traffic Count Reporting System

KENTON VALE

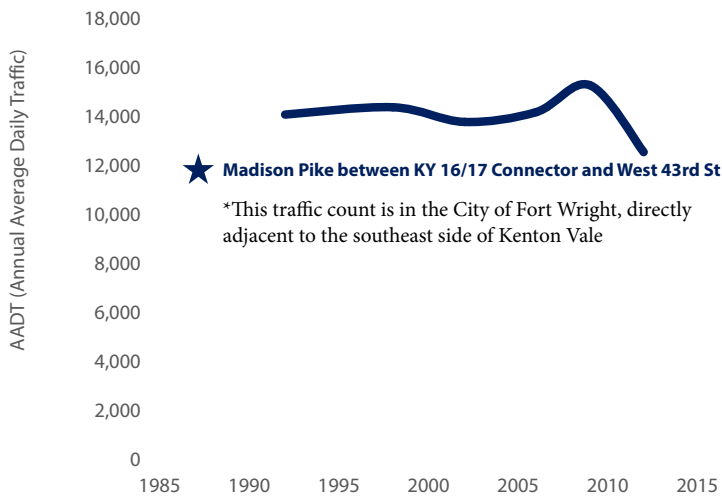


TREE CANOPY

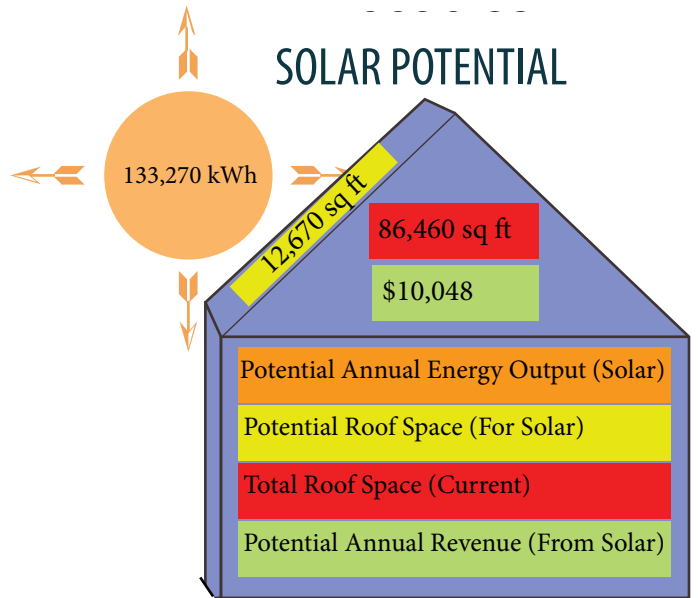


23 Acres of existing tree canopy

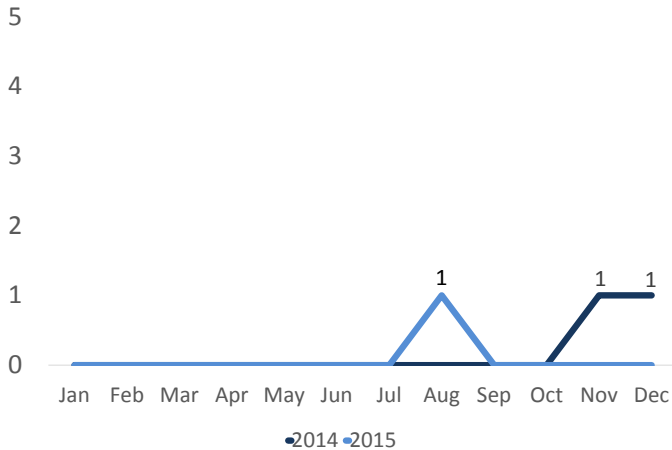
KEY TRAFFIC COUNTS



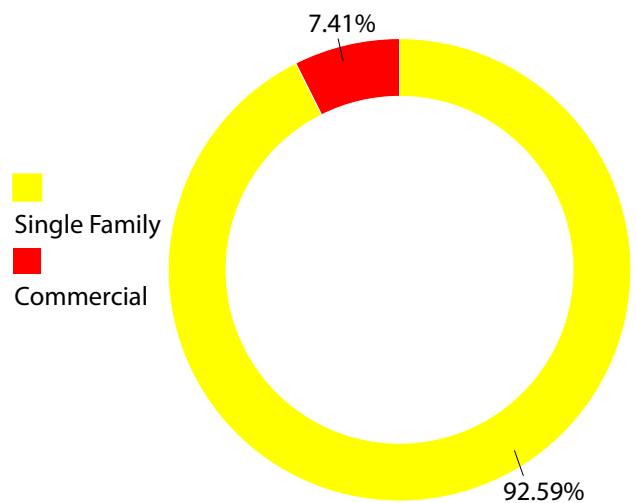
SOLAR POTENTIAL



PERMITS REQUESTED



ZONING 2015



Data include building permits, zoning permits, electrical permits and HVAC permits