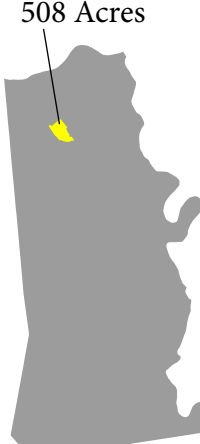


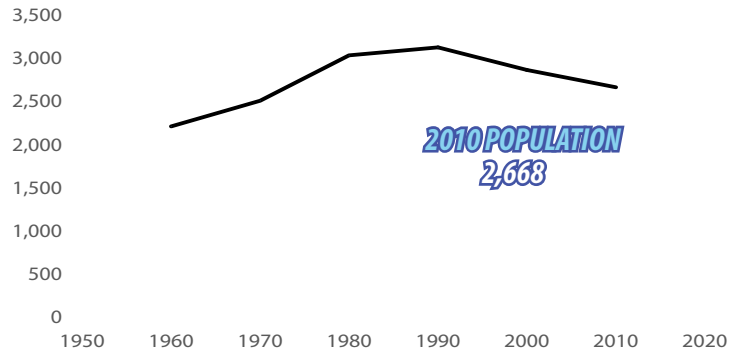
LAKESIDE PARK

HOUSEHOLD SIZE 2000-2010

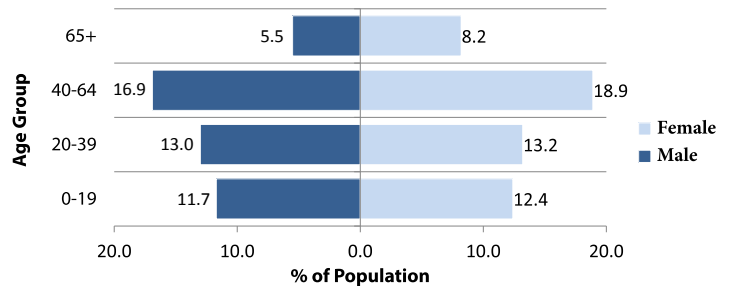


City	2000	2010
Edgewood	3.03	2.66
Independence	2.89	2.95
Villa Hills	2.78	2.56
Kenton Vale	2.74	2.44
Ryland Heights	2.73	2.84
Elsmere	2.71	2.78
Taylor Mill	2.71	2.52
Walton	2.67	2.81
Fairview	2.60	2.38
Ludlow	2.54	2.41
Erlanger	2.50	2.52
Bromley	2.45	2.41
Crescent Springs	2.40	2.45
Fort Wright	2.34	2.26
Covington	2.31	2.30
Lakeside Park	2.30	2.26
Fort Mitchell	2.29	2.34
Crestview Hills	2.26	2.07
Park Hills	2.08	2.19
Unincorporated	NA	NA
Kenton County Average	2.56	2.36

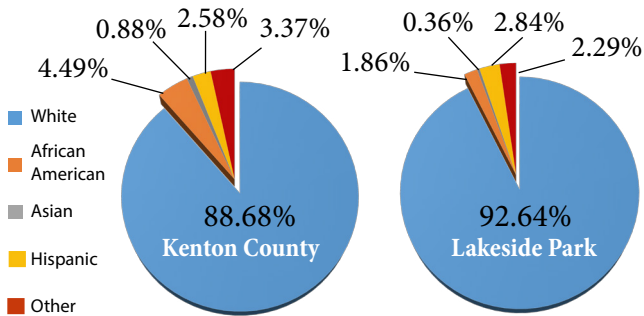
POPULATION



AGE AND GENDER



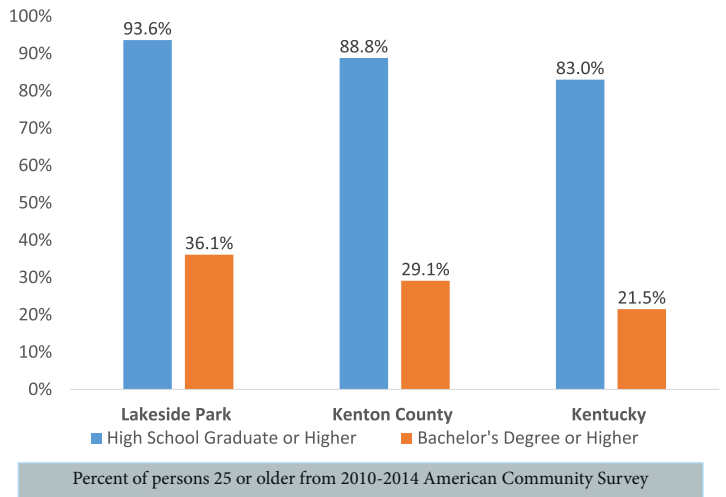
POPULATION BY RACE



HOUSING

	2000	2010
Total Housing Units	1,312	1,318
Single Family	859	834
Multi-Family	453	484
Vacant Housing Units	51	109
Owner Occupied Housing Units	840	784
Median Value	\$135,500	\$191,400
Renter Occupied Units	397	397
Median Gross Rent	\$534	\$661
Median Household Income	\$50,781	\$50,903

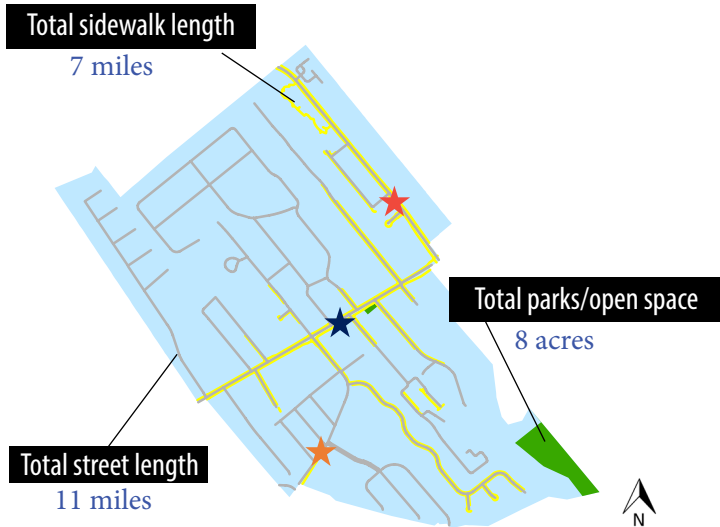
EDUCATIONAL ATTAINMENT



SOURCES

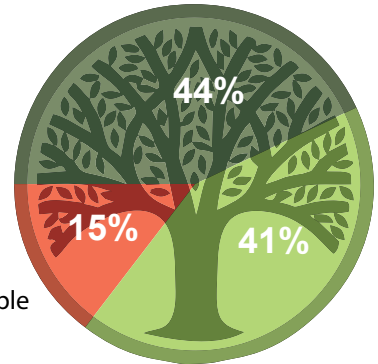
US Census Bureau | Kentucky State Data Center | www.cityoflakesidepark.com
LINK-GIS | KYTC Traffic Count Reporting System

LAKESIDE PARK



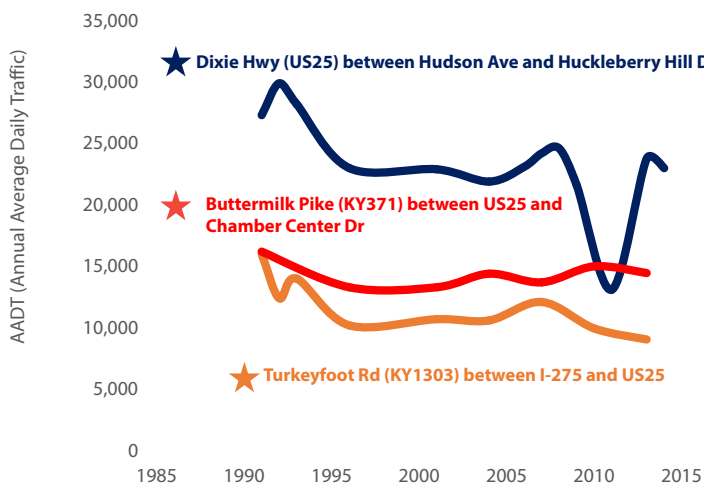
TREE CANOPY

- Existing Canopy
- Possible Canopy
- Not Suitable

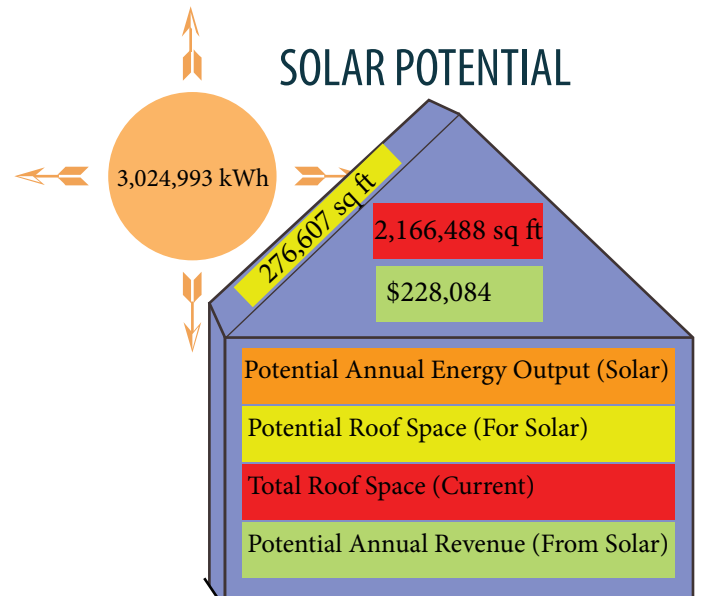


218 Acres of existing tree canopy

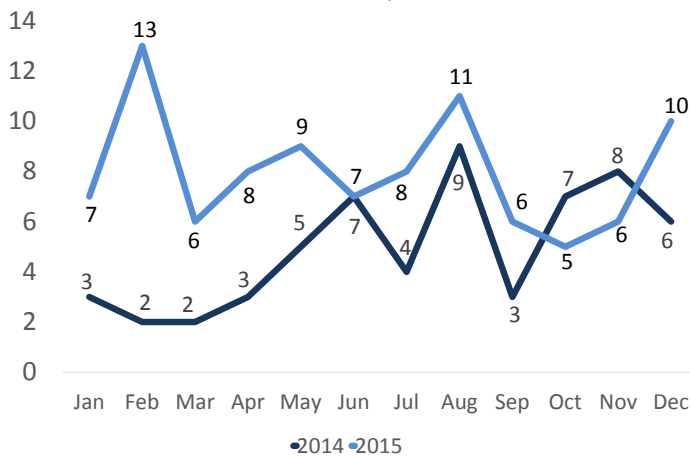
KEY TRAFFIC COUNTS



SOLAR POTENTIAL



PERMITS REQUESTED



Data include building, zoning, electrical and HVAC permits

ZONING 2015

