


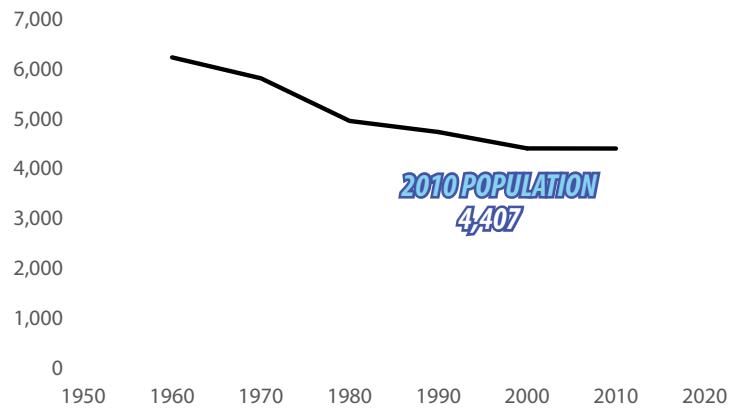
# LUDLOW

## HOUSEHOLD SIZE 2000-2010

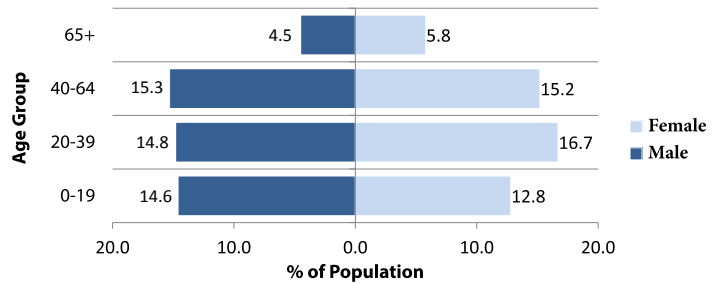


City	2000	2010
Edgewood	3.03	2.66
Independence	2.89	2.95
Villa Hills	2.78	2.56
Kenton Vale	2.74	2.44
Ryland Heights	2.73	2.84
Elsmere	2.71	2.78
Taylor Mill	2.71	2.52
Walton	2.67	2.81
Fairview	2.60	2.38
<b>Ludlow</b>	<b>2.54</b>	<b>2.41</b>
Erlanger	2.50	2.52
Bromley	2.45	2.41
Crescent Springs	2.40	2.45
Fort Wright	2.34	2.26
Covington	2.31	2.30
Lakeside Park	2.30	2.26
Fort Mitchell	2.29	2.34
Crestview Hills	2.26	2.07
Park Hills	2.08	2.19
Unincorporated	NA	NA
<b>Kenton County Average</b>	<b>2.56</b>	<b>2.36</b>

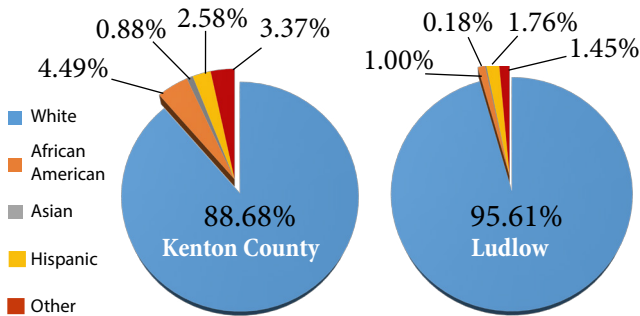
## POPULATION



## AGE AND GENDER



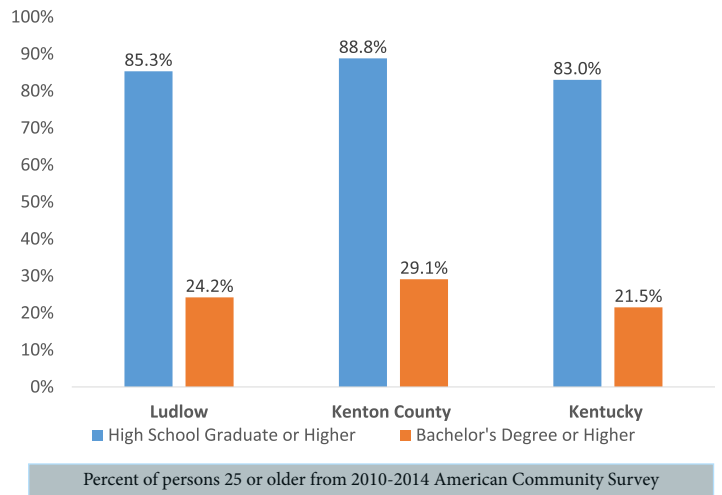
## POPULATION BY RACE



## HOUSING

	2000	2010
<b>Total Housing Units</b>	1,890	2,263
Single Family	1,459	1,709
Multi-Family	431	554
<b>Vacant Housing Units</b>	149	263
<b>Owner Occupied Housing Units</b>	1,139	1,189
Median Value	\$75,800	\$105,700
<b>Renter Occupied Units</b>	600	641
Median Gross Rent	\$479	\$640
<b>Median Household Income</b>	\$35,509	\$45,000

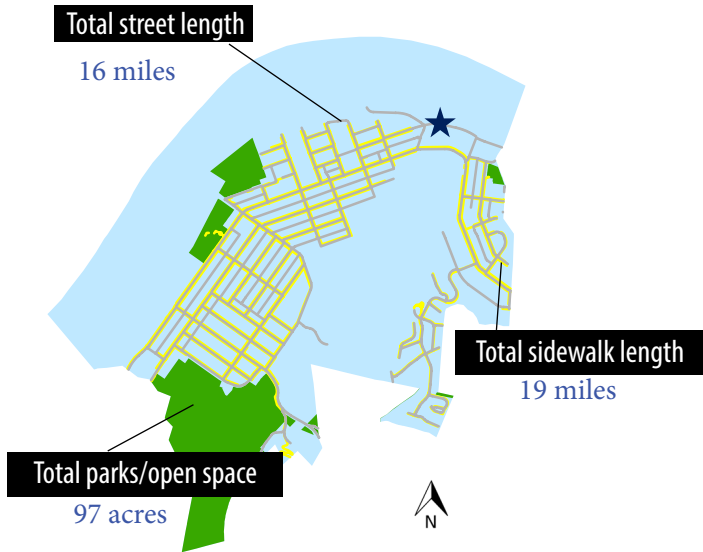
## EDUCATIONAL ATTAINMENT




### SOURCES

US Census Bureau | Kentucky State Data Center | [www.ludlow.org](http://www.ludlow.org)  
LINK-GIS | KYTC Traffic Count Reporting System

# LUDLOW

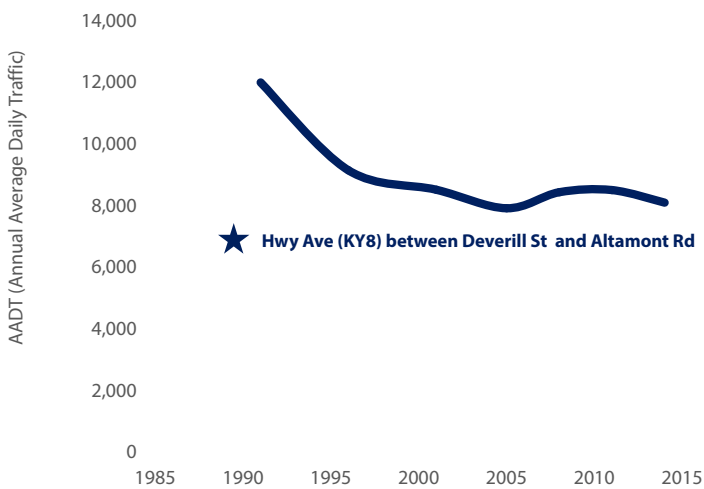


## TREE CANOPY

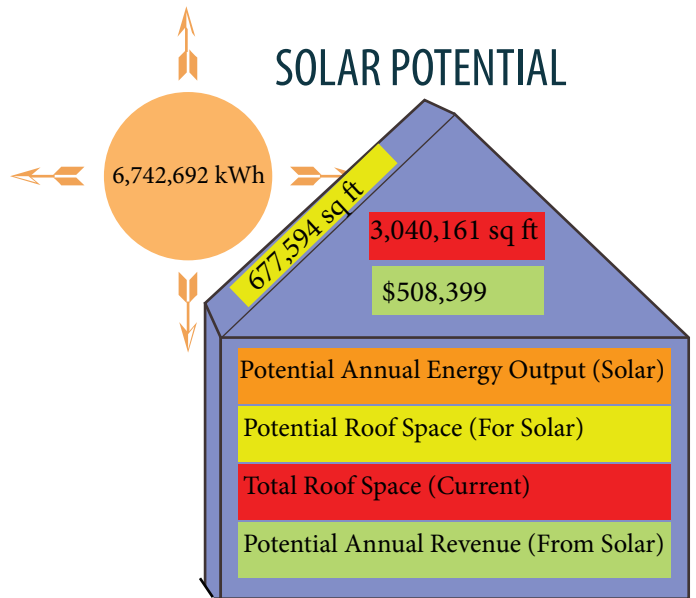


202 Acres of existing tree canopy

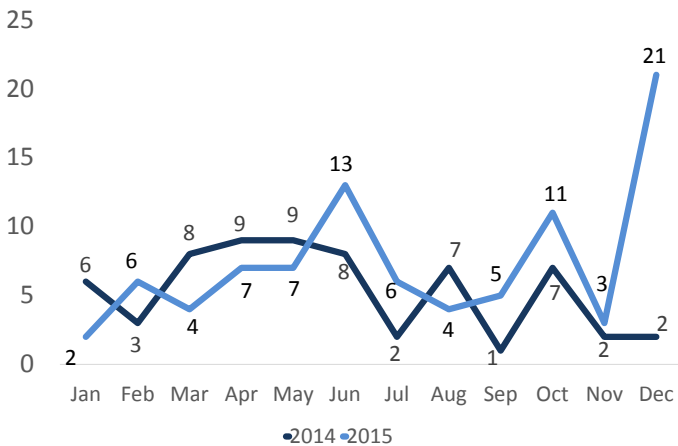
## KEY TRAFFIC COUNTS



## SOLAR POTENTIAL



## PERMITS REQUESTED



Data include building, zoning, electrical and HVAC permits

## ZONING 2015

