


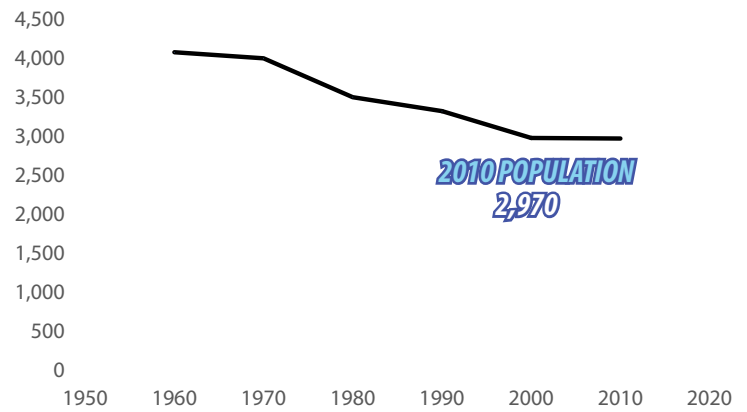
PARK HILLS

HOUSEHOLD SIZE 2000-2010

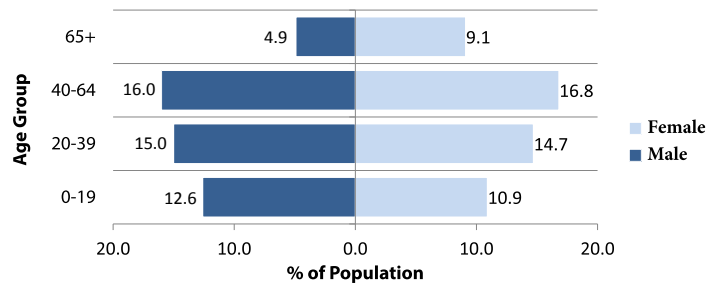


City	2000	2010
Edgewood	3.03	2.66
Independence	2.89	2.95
Villa Hills	2.78	2.56
Kenton Vale	2.74	2.44
Ryland Heights	2.73	2.84
Elsmere	2.71	2.78
Taylor Mill	2.71	2.52
Walton	2.67	2.81
Fairview	2.60	2.38
Ludlow	2.54	2.41
Erlanger	2.50	2.52
Bromley	2.45	2.41
Crescent Springs	2.40	2.45
Fort Wright	2.34	2.26
Covington	2.31	2.30
Lakeside Park	2.30	2.26
Fort Mitchell	2.29	2.34
Crestview Hills	2.26	2.07
Park Hills	2.08	2.19
Unincorporated	NA	NA
Kenton County Average	2.56	2.36

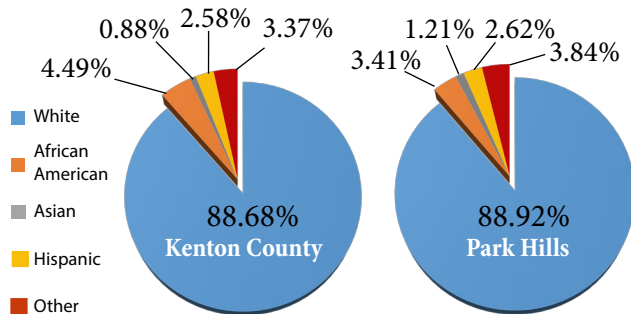
POPULATION



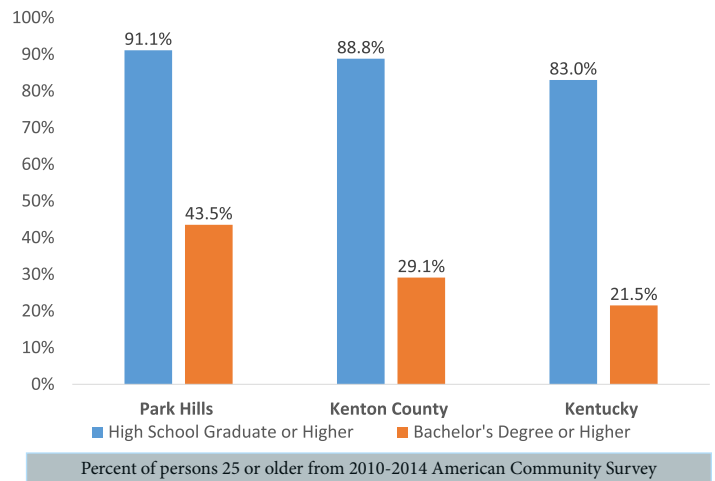
AGE AND GENDER



POPULATION BY RACE



EDUCATIONAL ATTAINMENT



HOUSING

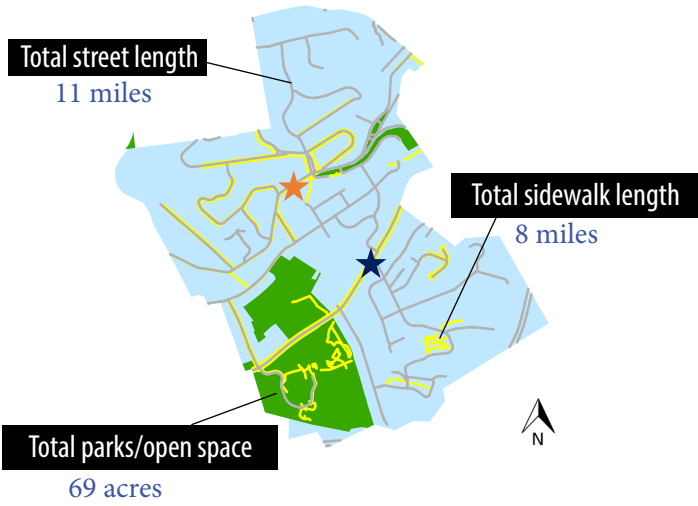
	2000	2010
Total Housing Units	1,524	1,522
Single Family	842	931
Multi-Family	682	591
Vacant Housing Units	141	153
Owner Occupied Housing Units	789	774
Median Value	\$134,100	\$171,100
Renter Occupied Units	593	543
Median Gross Rent	\$459	\$550
Median Household Income	\$42,227	\$66,339

SOURCES

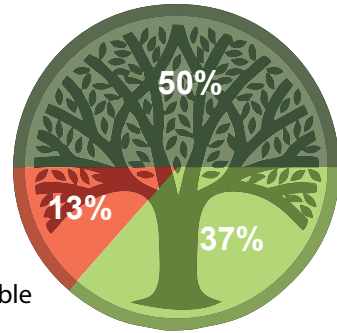
US Census Bureau | Kentucky State Data Center | www.parkhillsky.net
LINK-GIS | KYTC Traffic Count Reporting System

PARK HILLS

TREE CANOPY

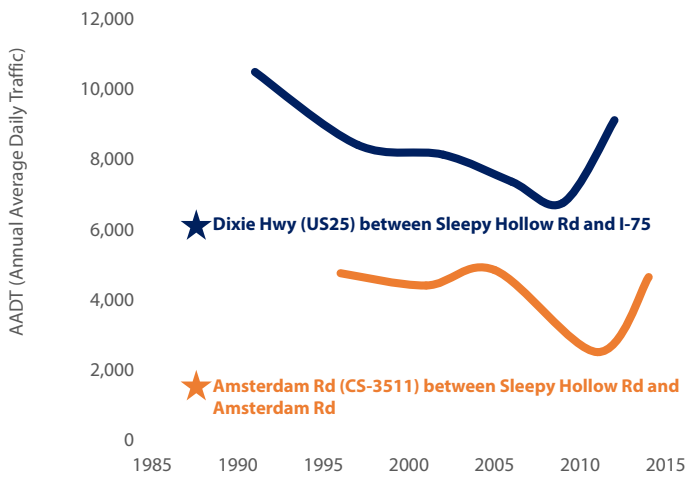


- Existing Canopy
- Possible Canopy
- Not Suitable

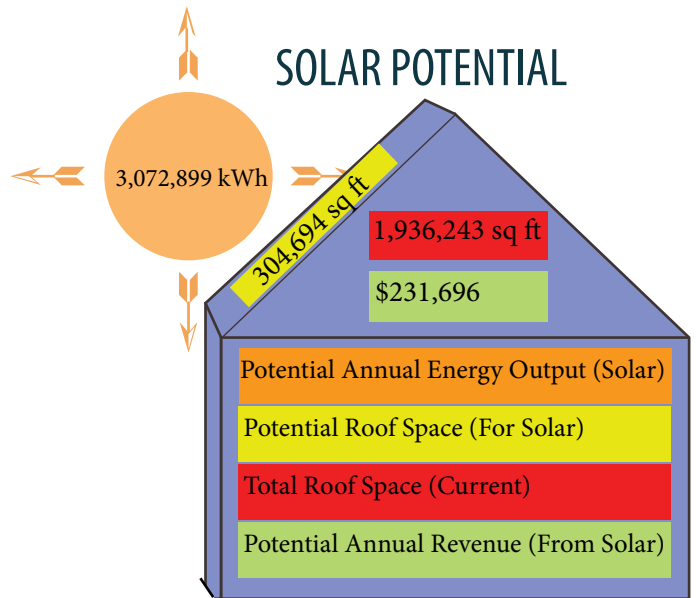


247 Acres of existing tree canopy

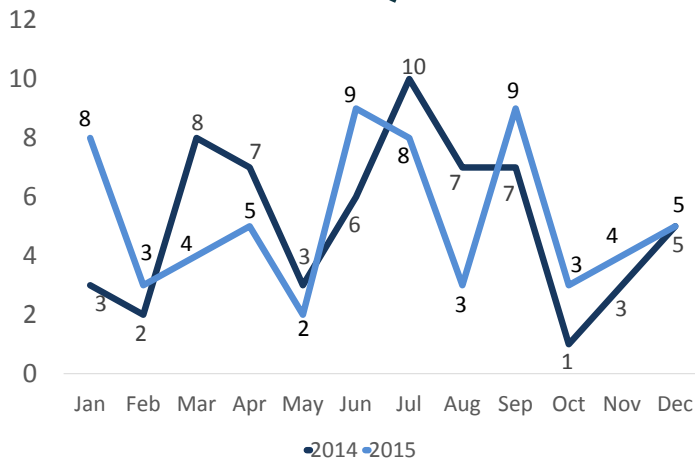
KEY TRAFFIC COUNTS



SOLAR POTENTIAL



PERMITS REQUESTED



Data include building, zoning, electrical and HVAC permits

ZONING 2015

